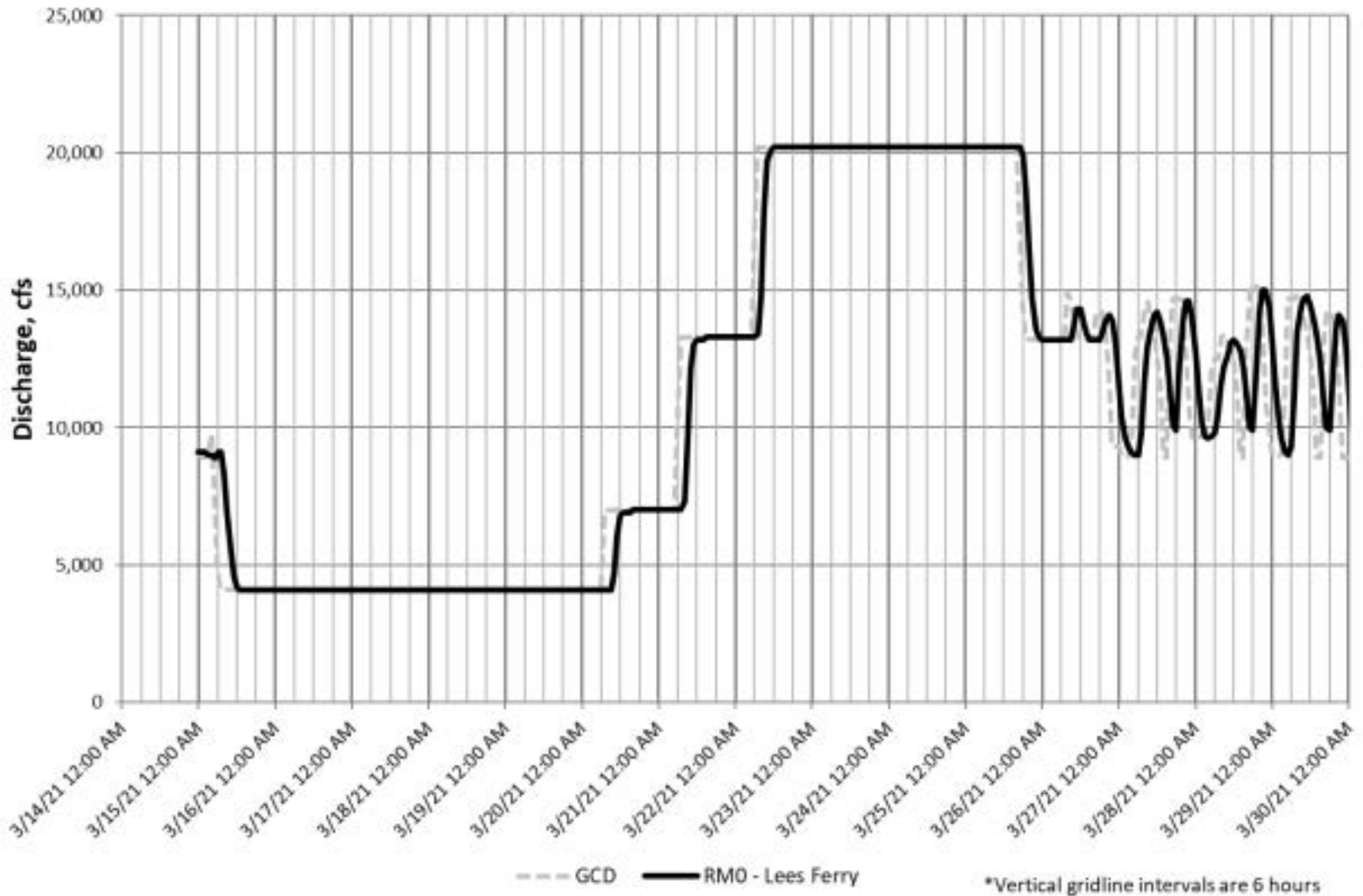
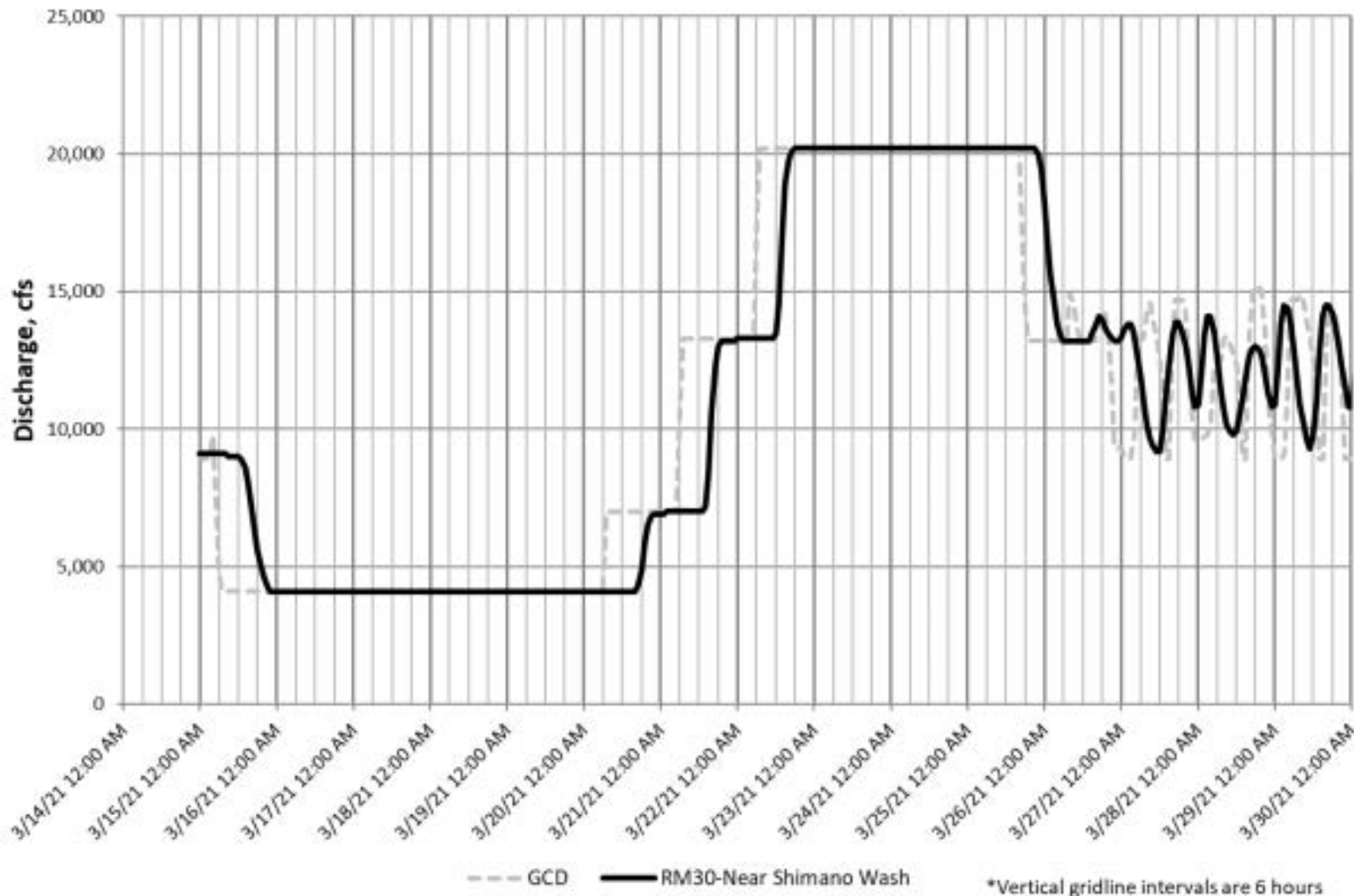


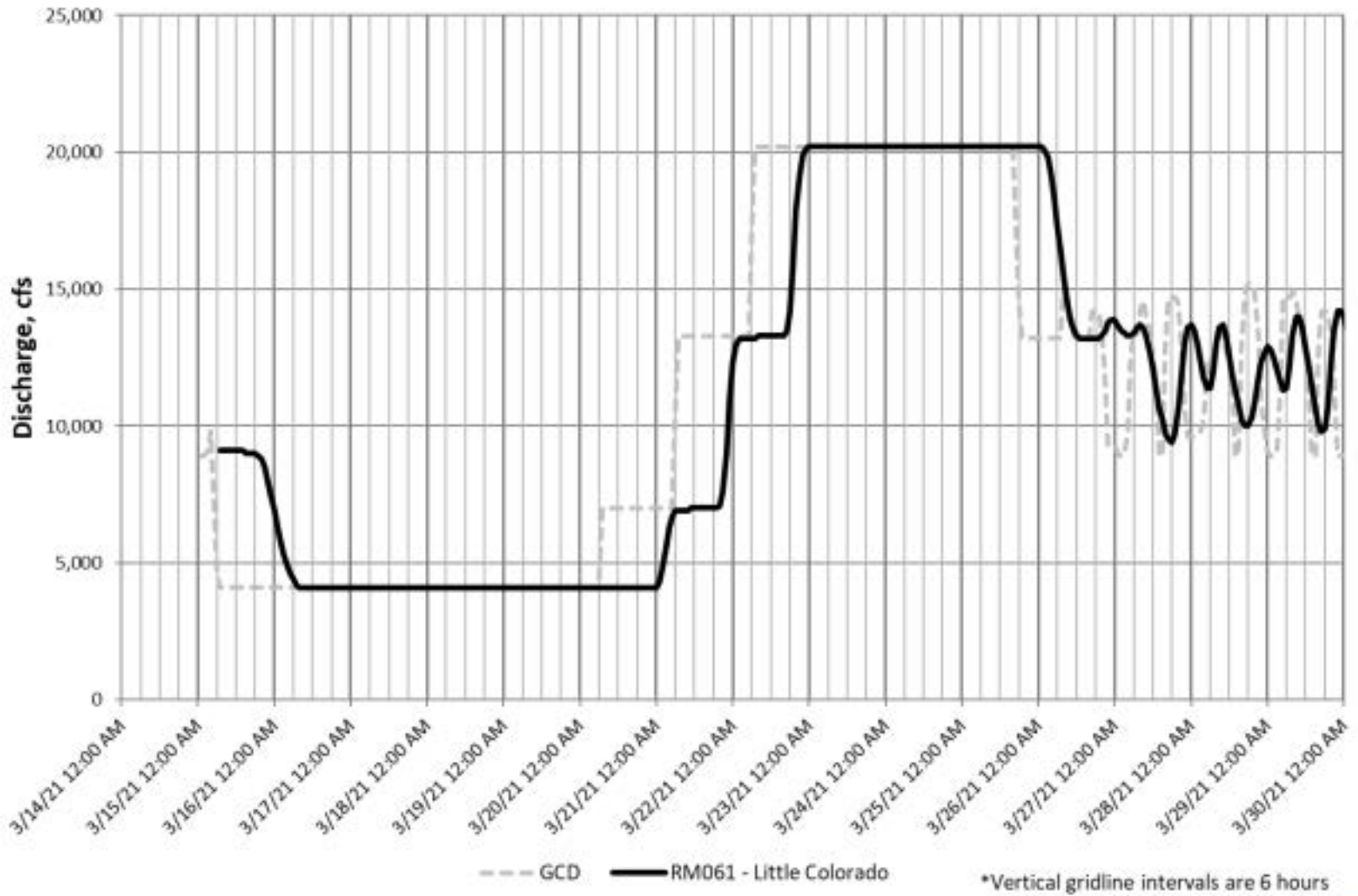
# March 2021 Disturbance Hydrograph Lees Ferry, RMO



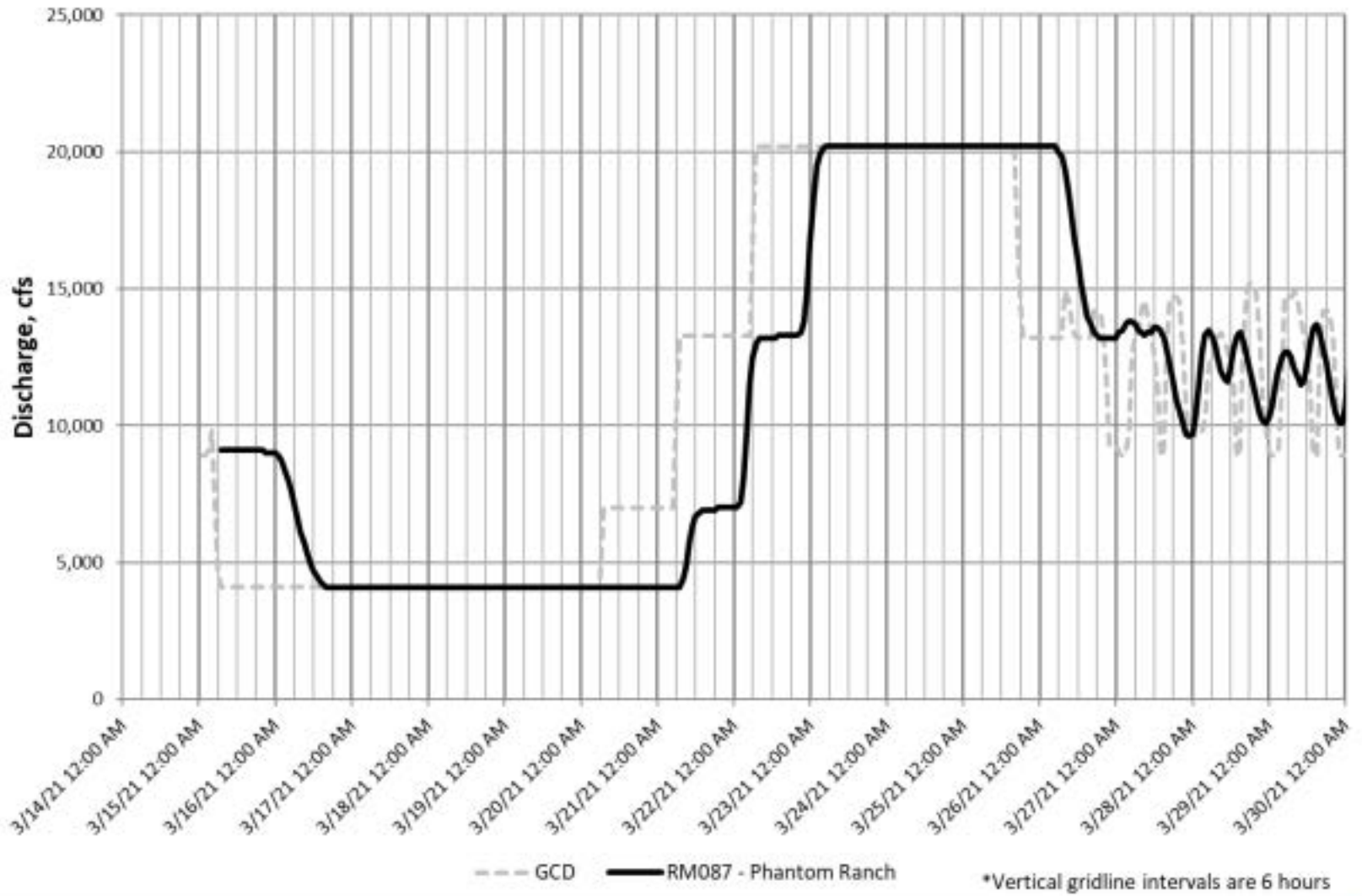
# March 2021 Disturbance Hydrograph Shimuno Wash, RM30



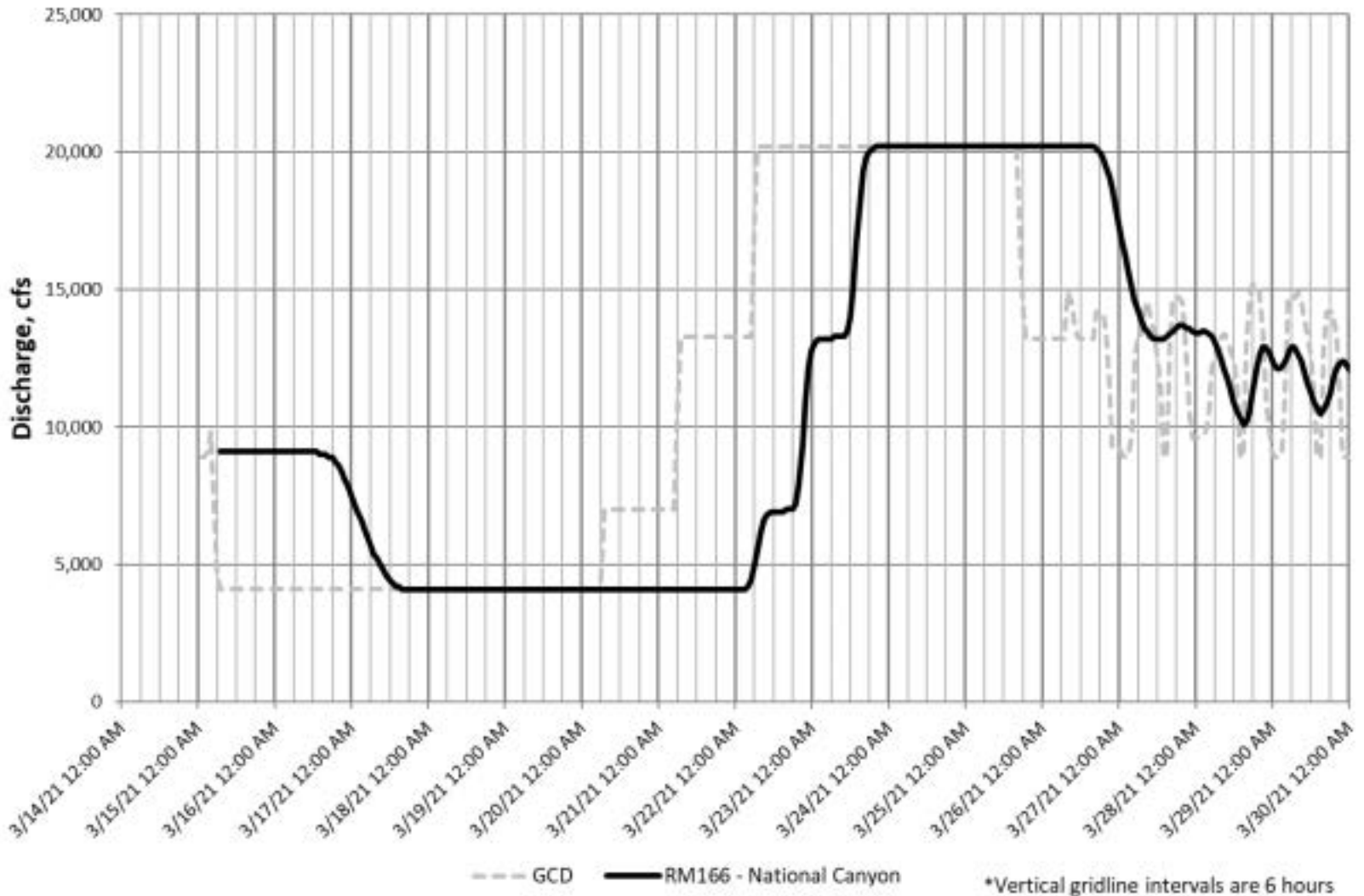
# March 2021 Disturbance Hydrograph Little Colorado River, RM061



# March 2021 Disturbance Hydrograph Phantom Ranch, RM087



# March 2021 Disturbance Hydrograph National Canyon, RM166



# March 2021 Disturbance Hydrograph Diamond Creek, RM225

