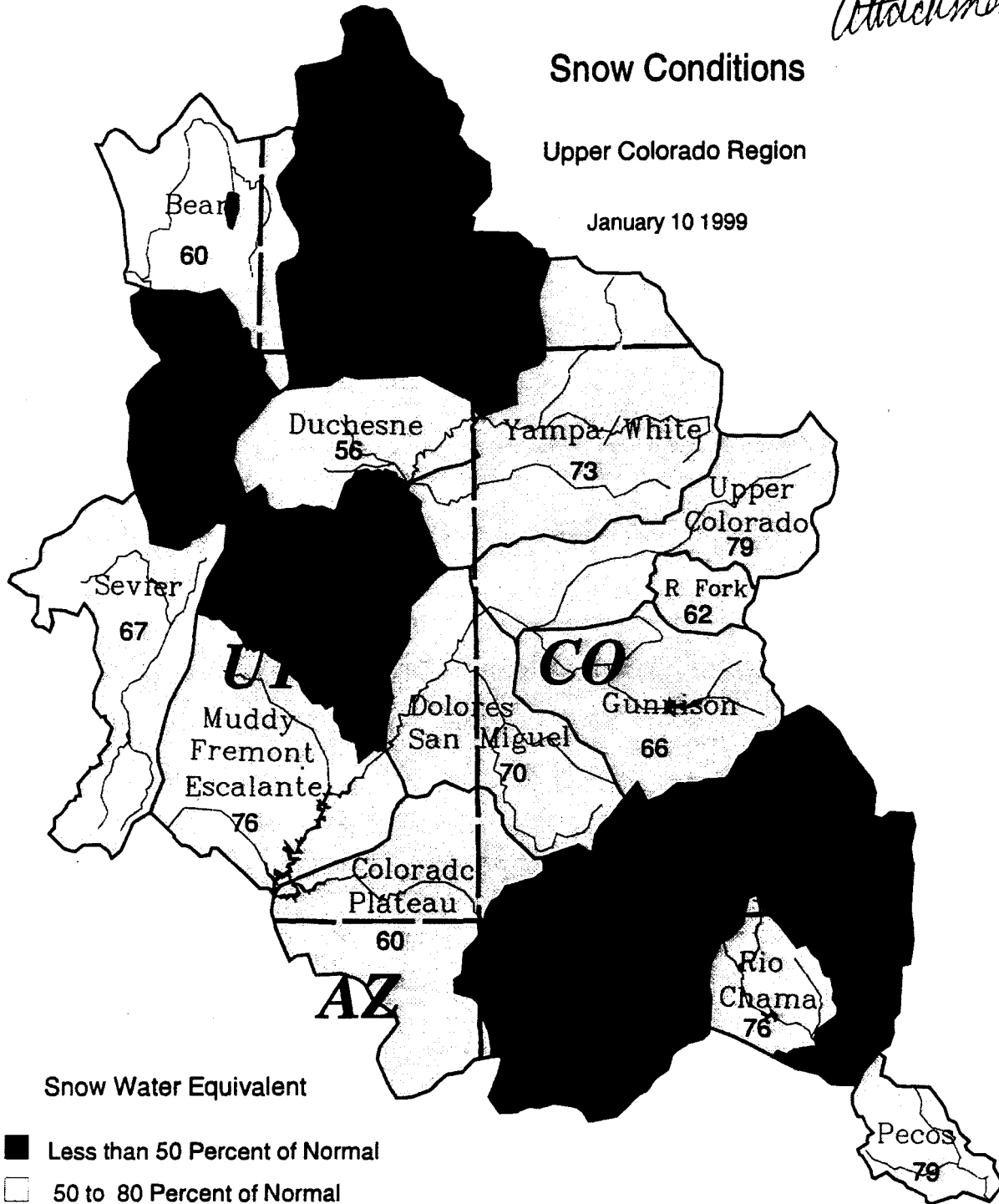


AMWG 1-12-99
R Peterson
Attachment 17

Snow Conditions

Upper Colorado Region

January 10 1999



Snow Water Equivalent

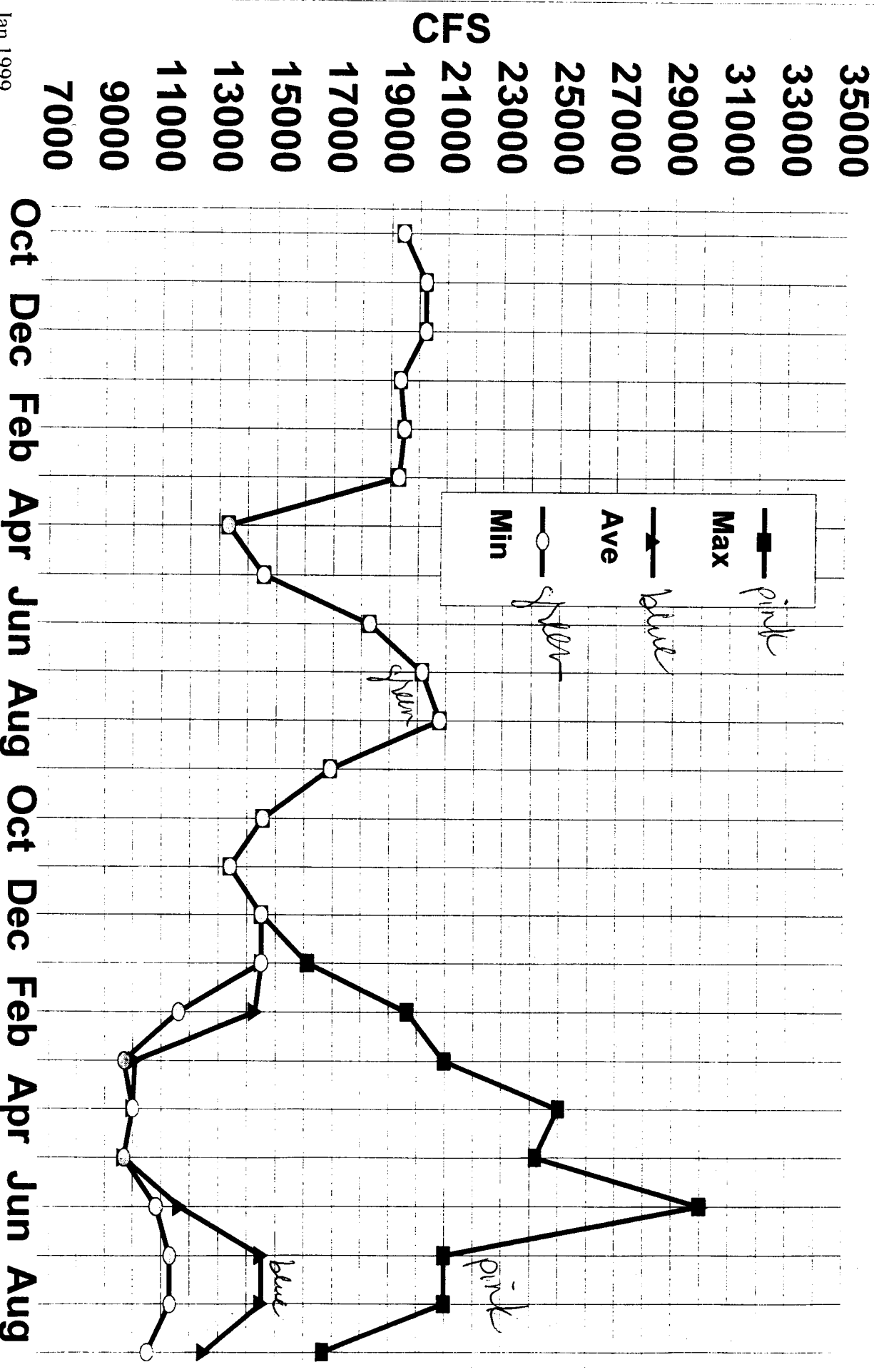
- Less than 50 Percent of Normal
- 50 to 80 Percent of Normal
- 80 to 120 Percent of Normal
- 120 to 150 Percent of Normal
- Greater than 150 Percent of Normal

Upper Colorado
GIS
Region

Data Provided by the Natural Resource Conservation Service

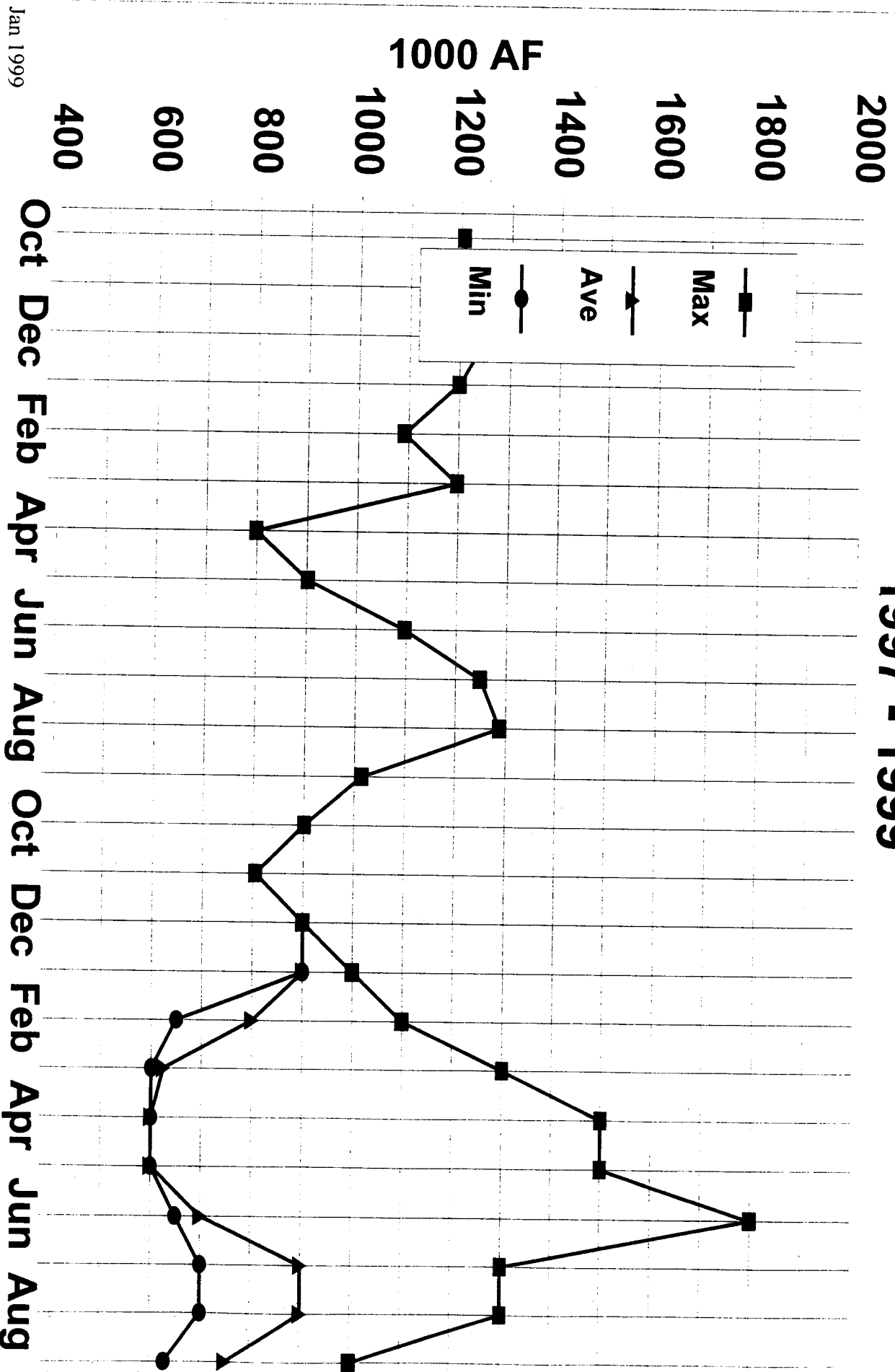
Glen Canyon Releases

1997 - 1999



Glen Canyon Releases

1997 - 1999



Glen Canyon Releases

1997 - 1999

