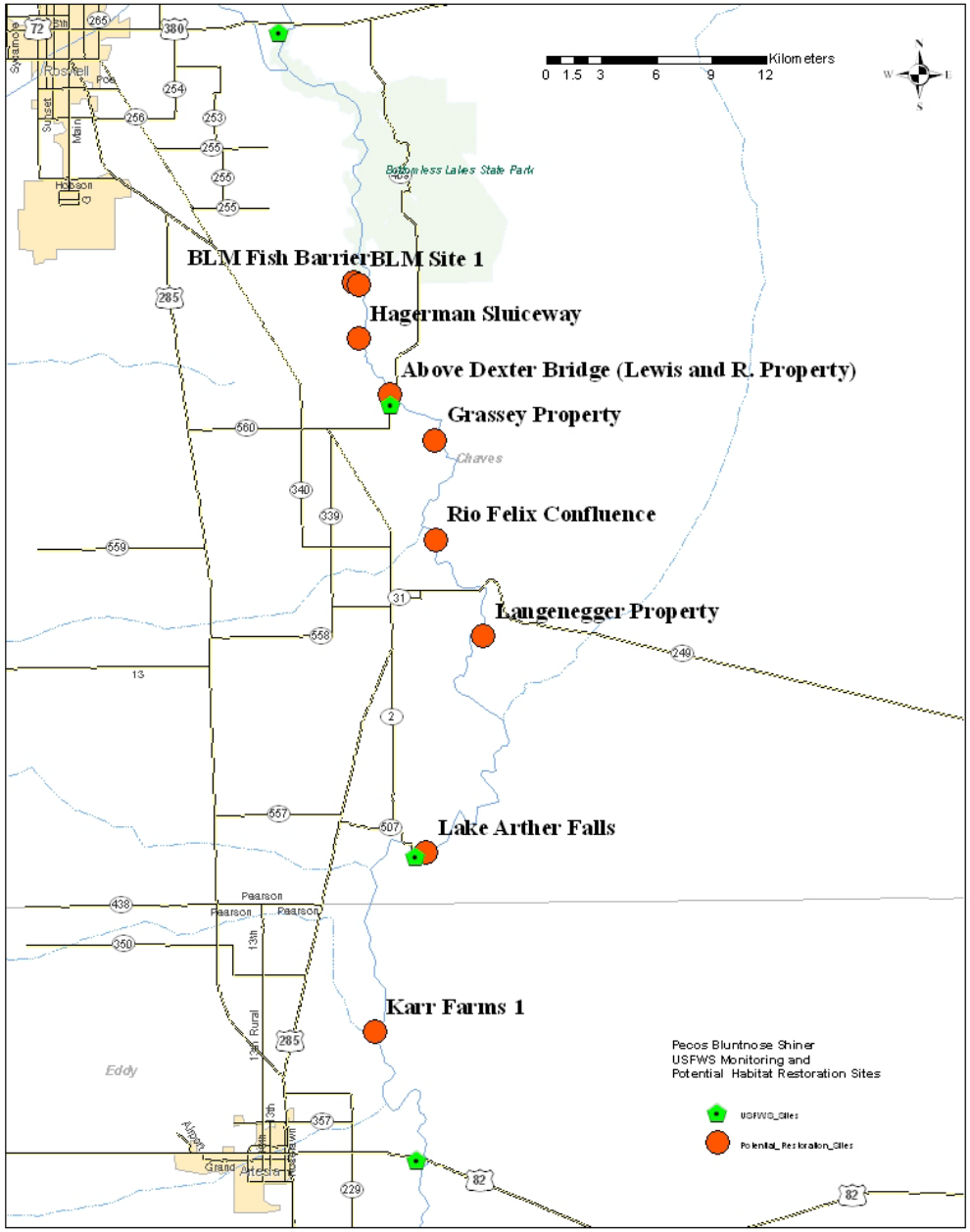

Potential Pecos Restoration Areas

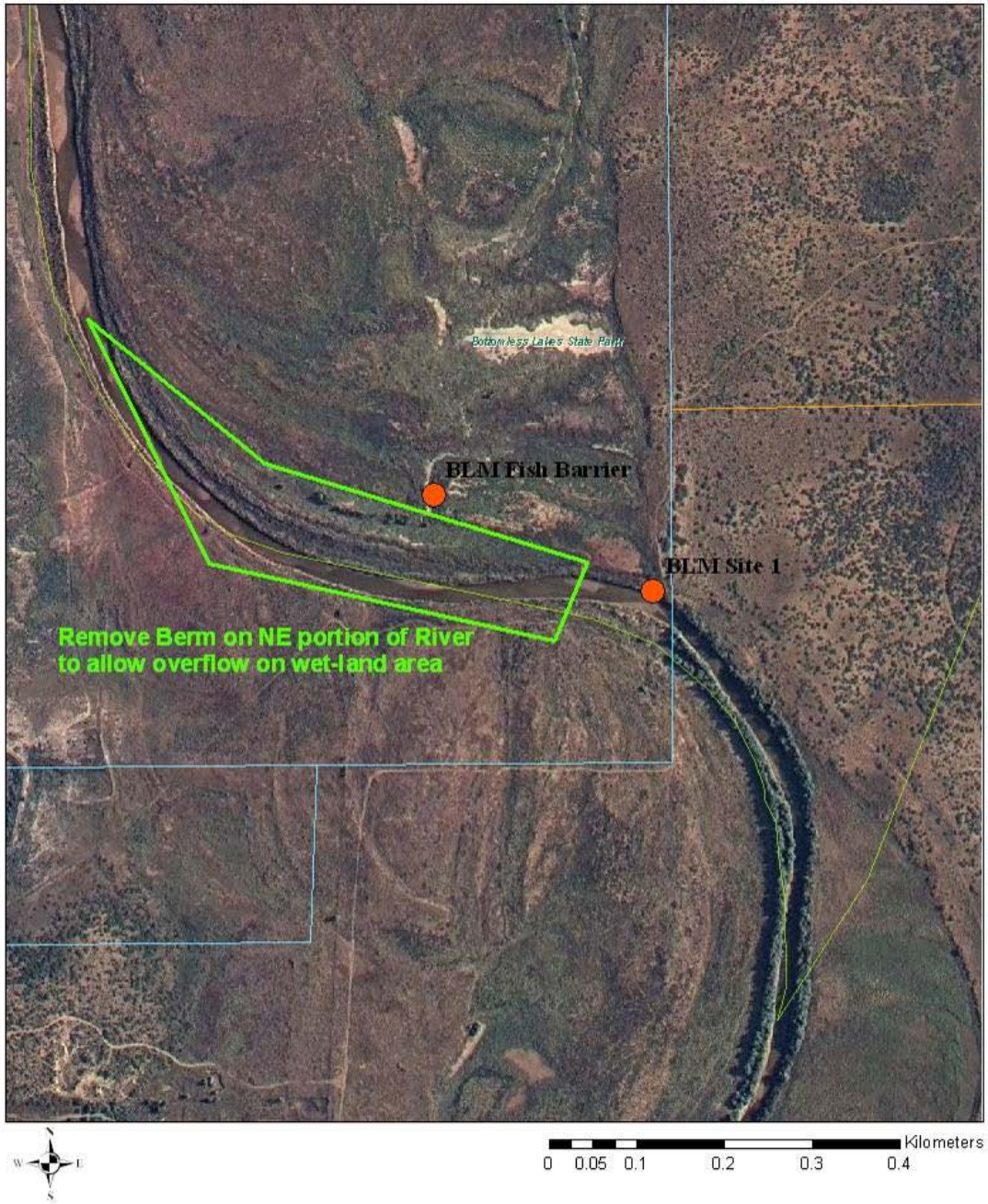
Bottomless Lakes State Park
BLM Fish Barrier
BLM Site 1
Remove Berm on NE portion of River
to allow overflow on wet-land area
Kilometers
0 0.05 0.1 0.2 0.3 0.4

BLM

BLM

Hagerman Sluiceway

N
W
E
S

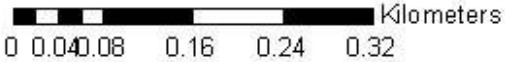
Kilometers
0 0.04 0.08 0.16 0.24 0.32

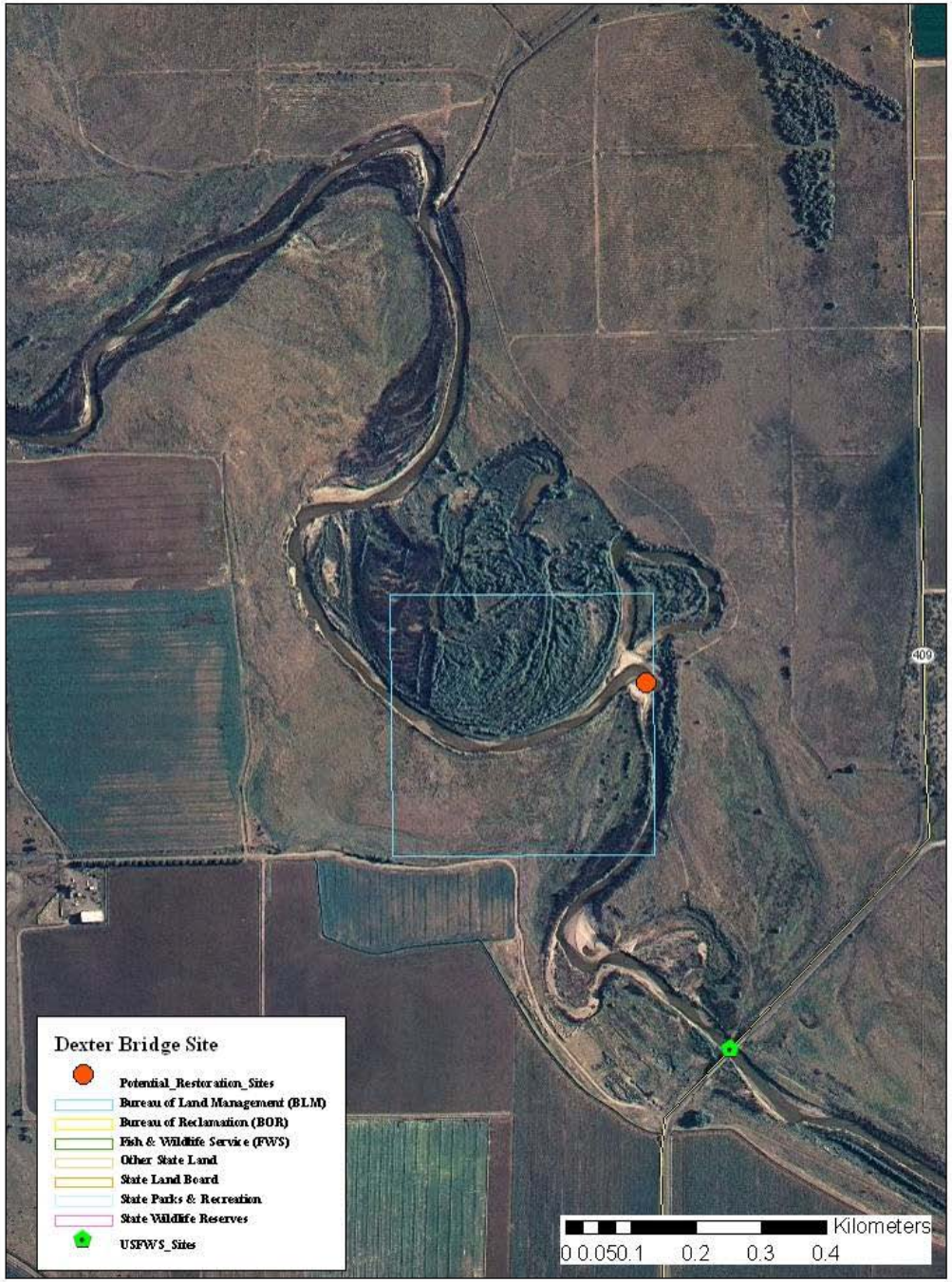

Dexter Bridge

Grassey Property

Rio Felix Confluence

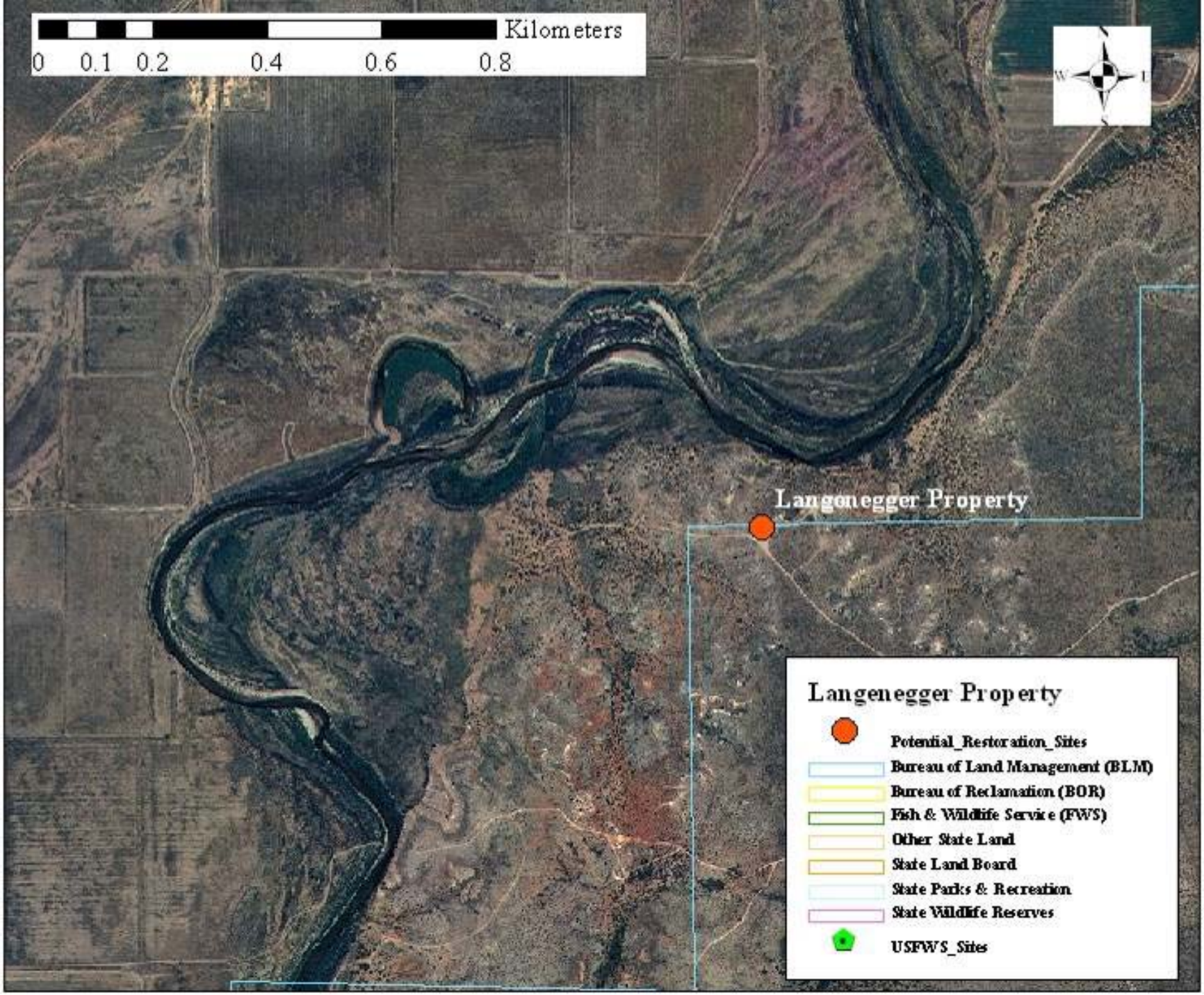
Kilometers
0 0.1 0.2 0.4 0.6 0.8
Langonegger Property
Langenegger Property
Potential_Restoration_Sites
Bureau of Land Management (BLM)
Bureau of Reclamation (BOR)
Fish & Wildlife Service (FWS)
Other State Land
State Land Board
State Parks & Recreation
State Wildlife Reserves
USFWS_Sites

Langenegger

Lake Arthur Falls

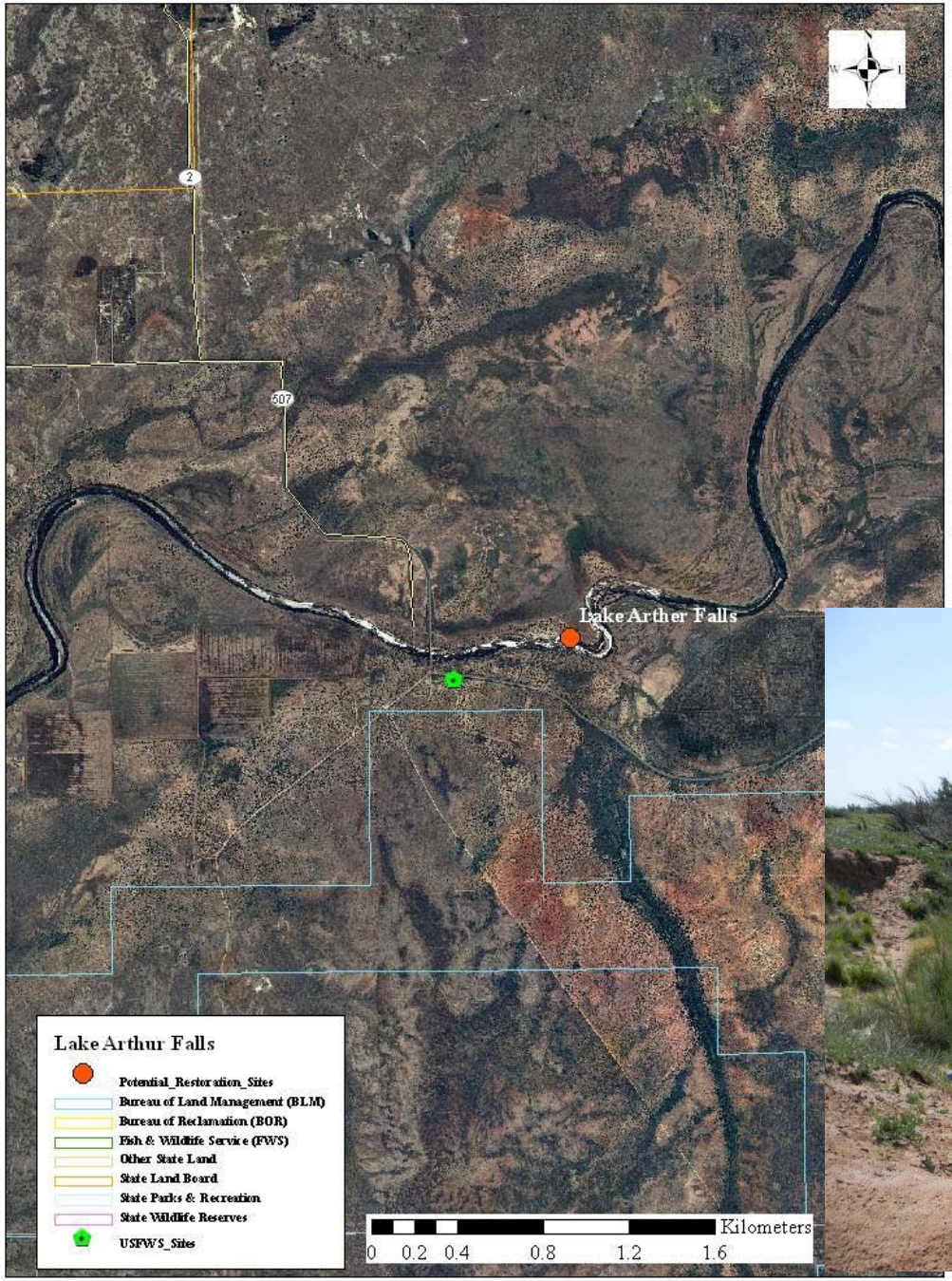

Karr Farm

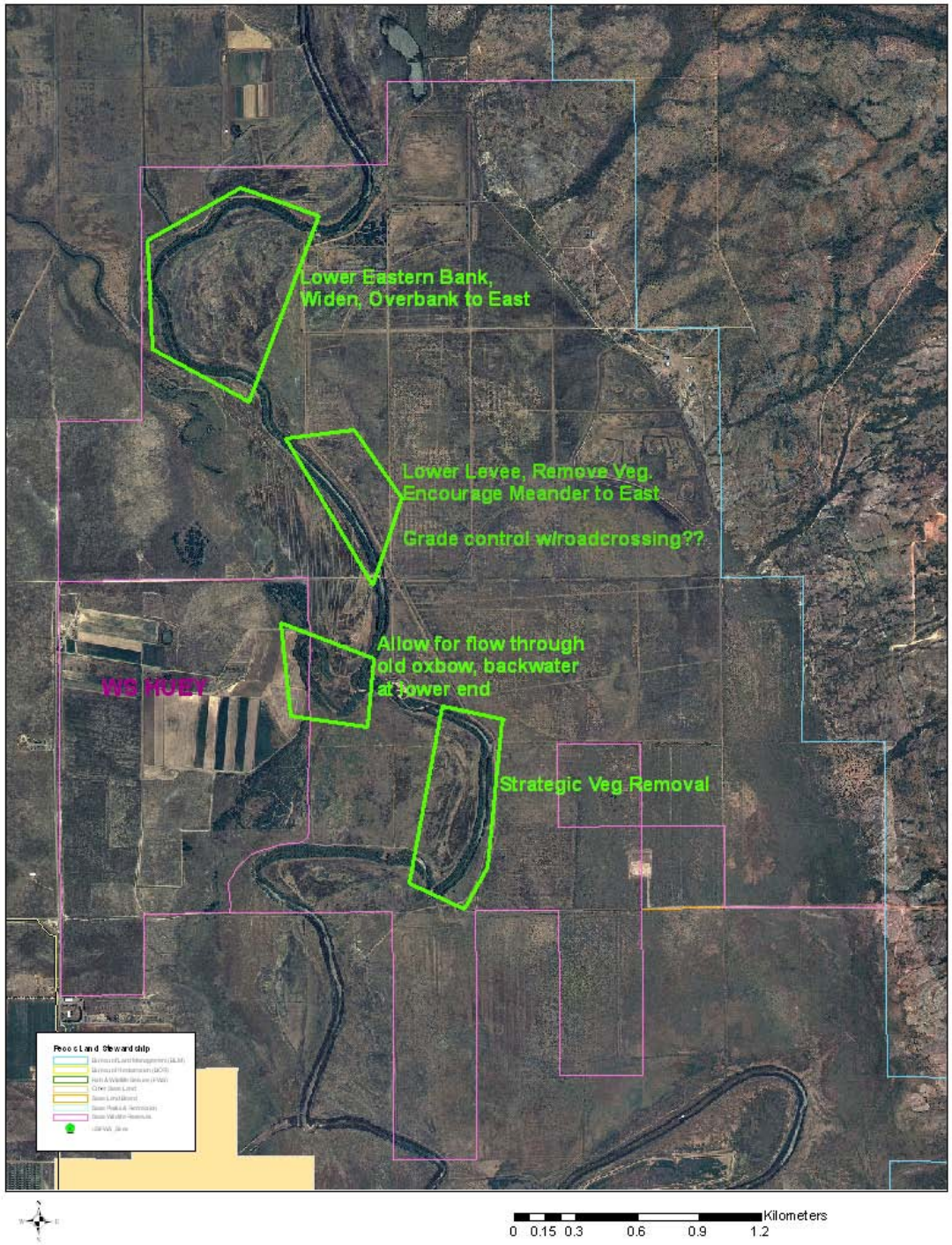
Lower Eastern Bank,
Widen, Overbank to East
Lower Levee, Remove Veg.
Encourage Meander to East
Grade control w/roadcrossing??
Allow for flow through
old oxbow, backwater
at lower end
WS HUEY
Strategic Veg Removal
Pecos Land Stewardship
Kilometers
0 0.15 0.3 0.6 0.9 1.2

Karr Farm