




**Henrys Fork Special Study  
General Reference Map**

-  Henrys Fork Watershed
  -  Major Waterbody
  -  Major Stream
- 0 1 2 3 4 5 10 Miles
- N

**RECLAMATION**