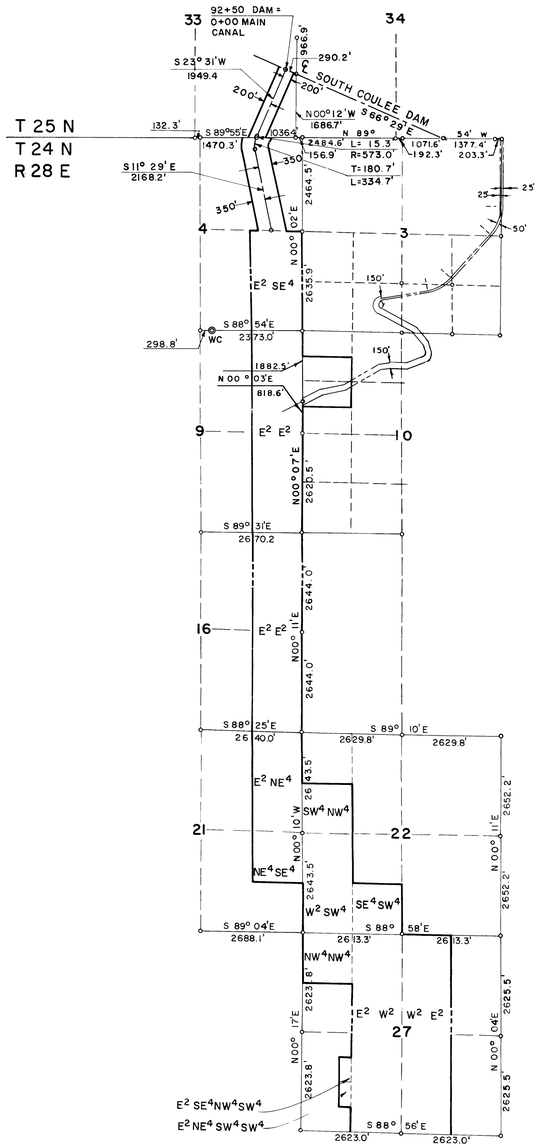

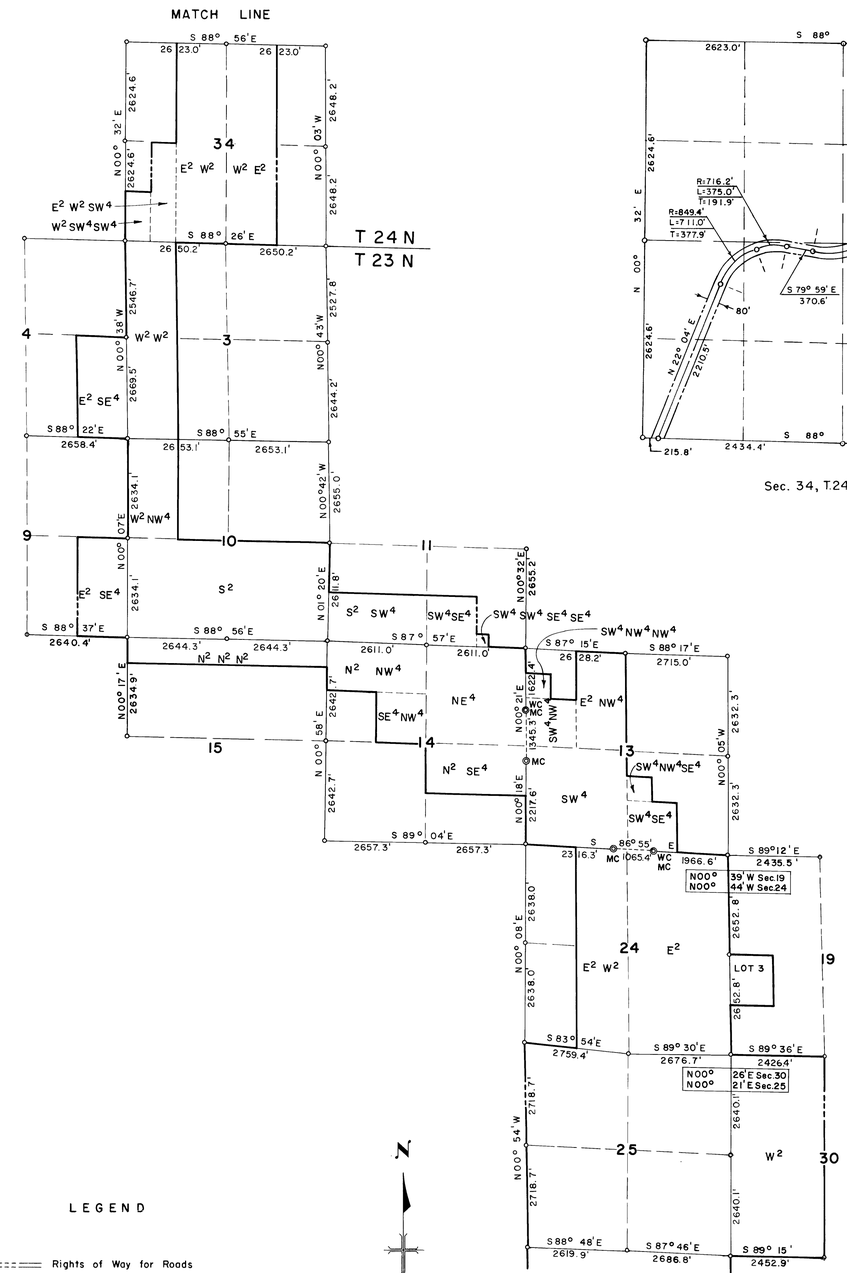

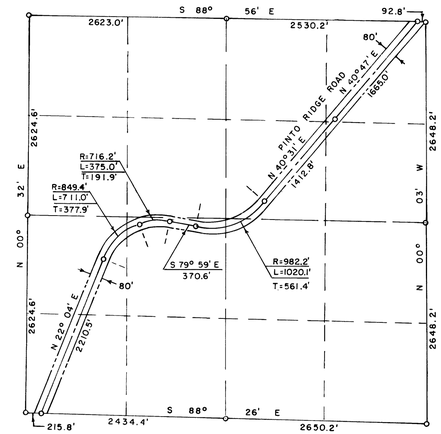

Sec. 34, T.24N., R.28E

LEGEND

Rights of Way for Roads
Rights of Way for Canals
Rights of Way for Drains

SCALE: 1 INCH = 2000 FEET

Drawn R. J. W.
Checked P. S. G.
Surveys certified
A.J. Davidson
Chief Engr. Div.
DATE 12-11-62

REV. TO 6-24-77 dc

NOTE: Supplemental Data for Right of Way only to be attached to and filed with the Farm Unit Plat of Irrigation Block 70

M.B. Austin
Regional Director (Acting)
DATE 12-20-62

222-116-32561-32