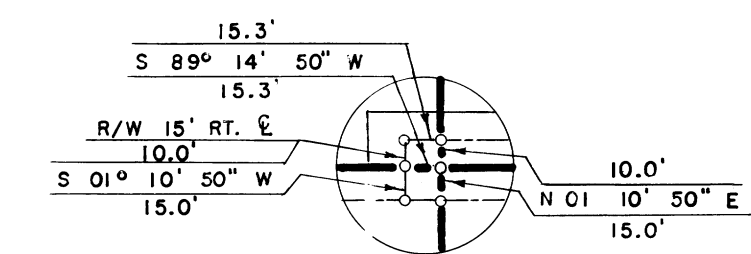
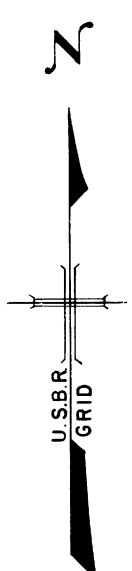
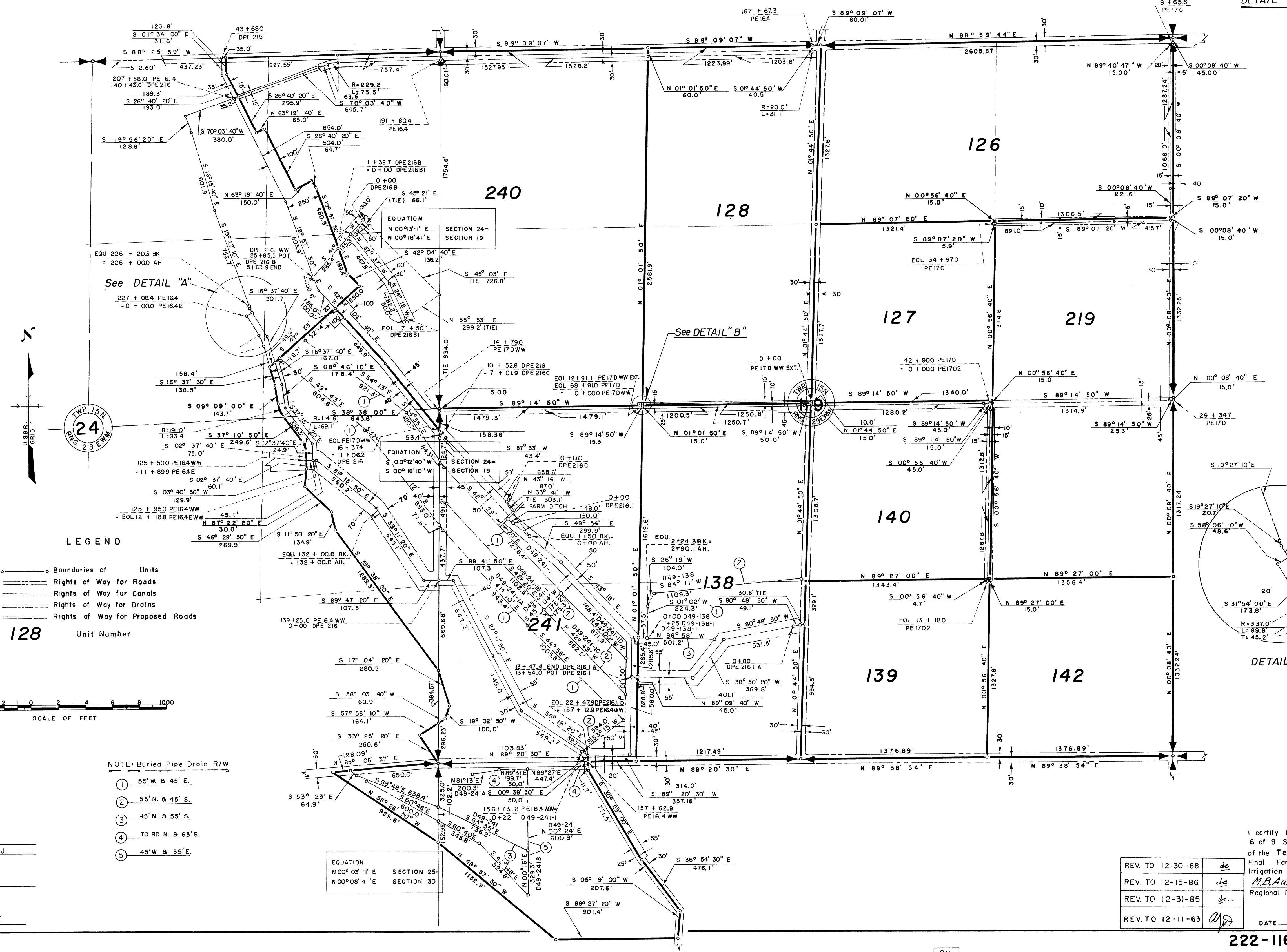


# COLUMBIA BASIN PROJECT - IRRIGATION BLOCK 49 ADAMS COUNTY, WASHINGTON



DETAIL "B"

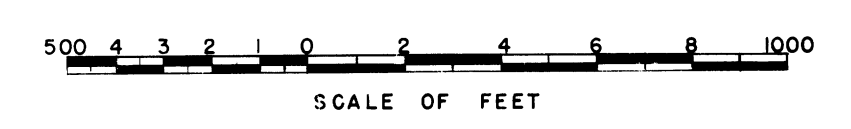


TWP. 15N  
RING 23 EWN

### LEGEND

- Boundaries of Units
- Rights of Way for Roads
- Rights of Way for Canals
- Rights of Way for Drains
- Rights of Way for Proposed Roads

128 Unit Number



### NOTE: Buried Pipe Drain R/W

- ① 55' W. & 45' E.
- ② 55' N. & 45' S.
- ③ 45' N. & 55' S.
- ④ TO RD. N. & 65' S.
- ⑤ 45' W. & 55' E.

EQUATION  
N 00° 03' 11" E SECTION 25-  
N 00° 08' 41" E SECTION 30

Drawn JRO  
Checked CLR-RLJ  
Surveys certified  
An. Davidson  
Chief, Engr. Div.

DATE 9-7-62

REV. TO 12-30-88	de	
REV. TO 12-15-86	de	M.B. Austin
REV. TO 12-31-85	de	Regional Director (Acting)
REV. TO 12-11-63	ajd	

DATE 6-24-62

222-116-325 69-24