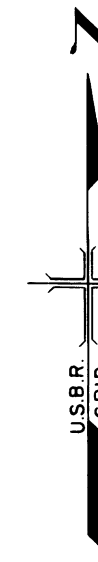


### COLUMBIA BASIN PROJECT - IRRIGATION BLOCK 49 ADAMS COUNTY, WASHINGTON

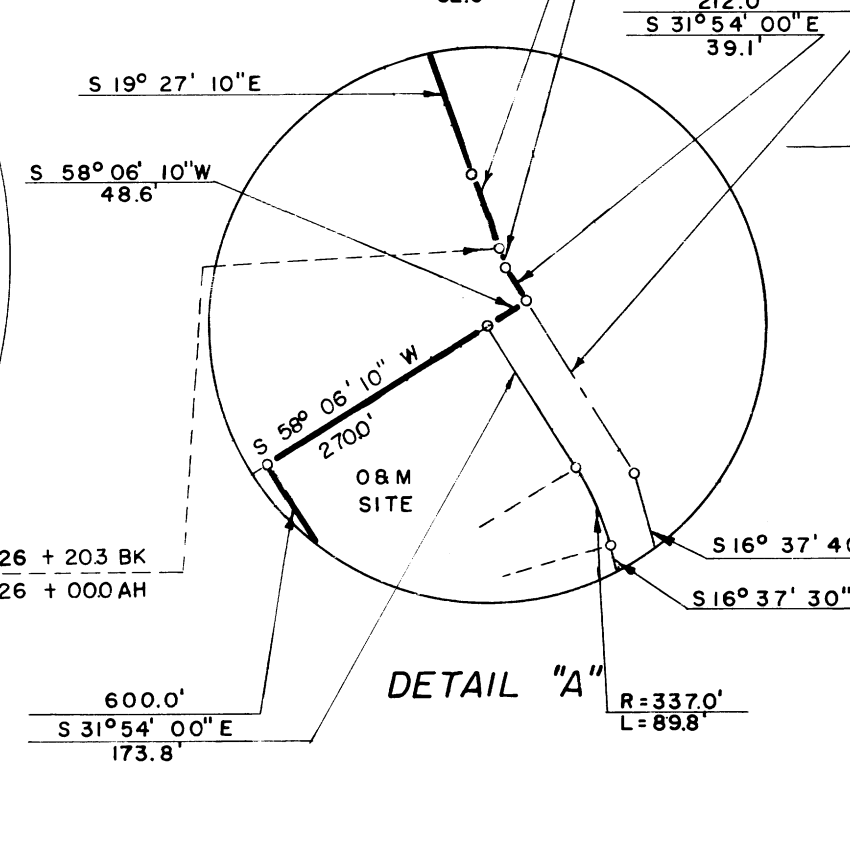
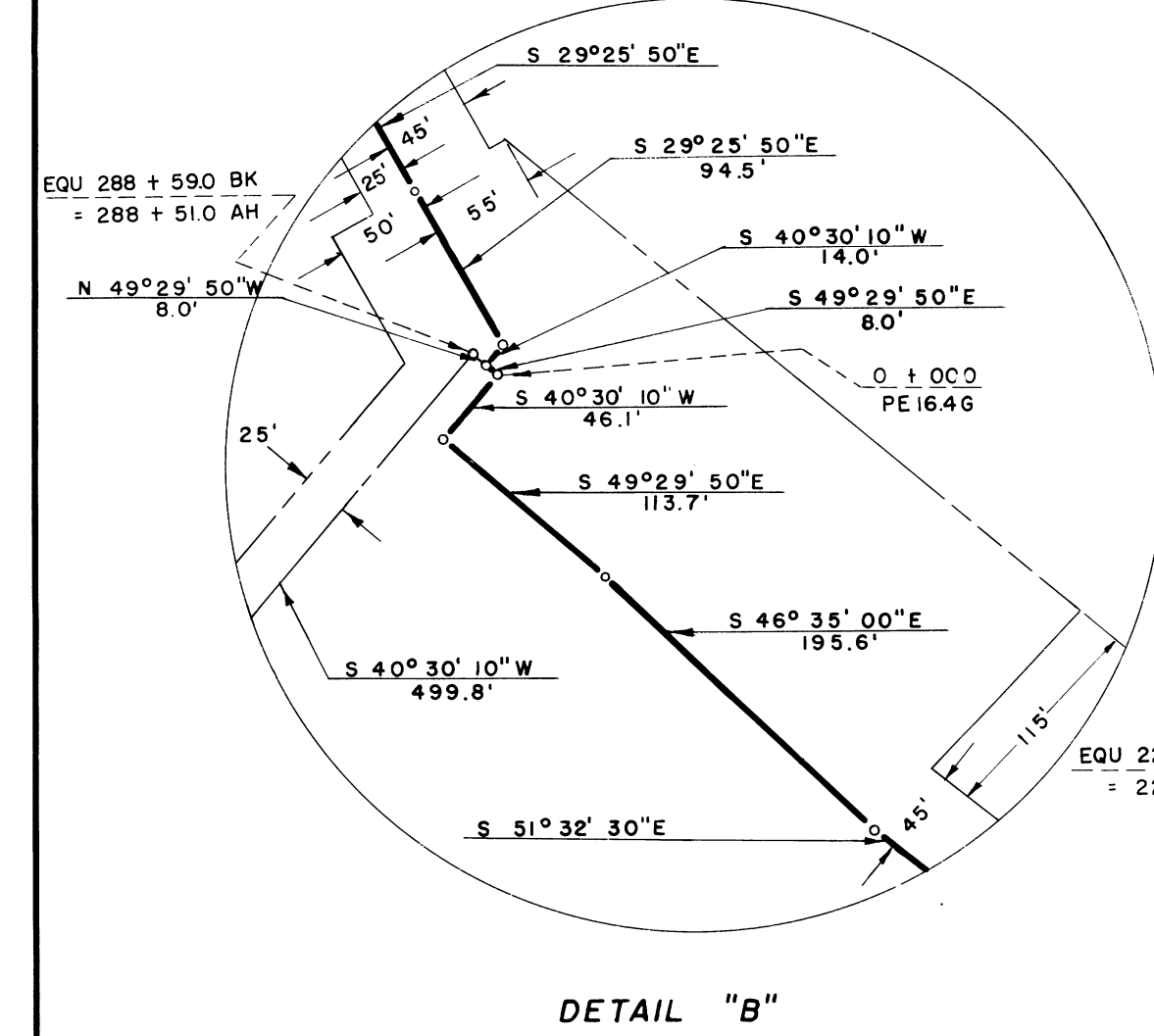
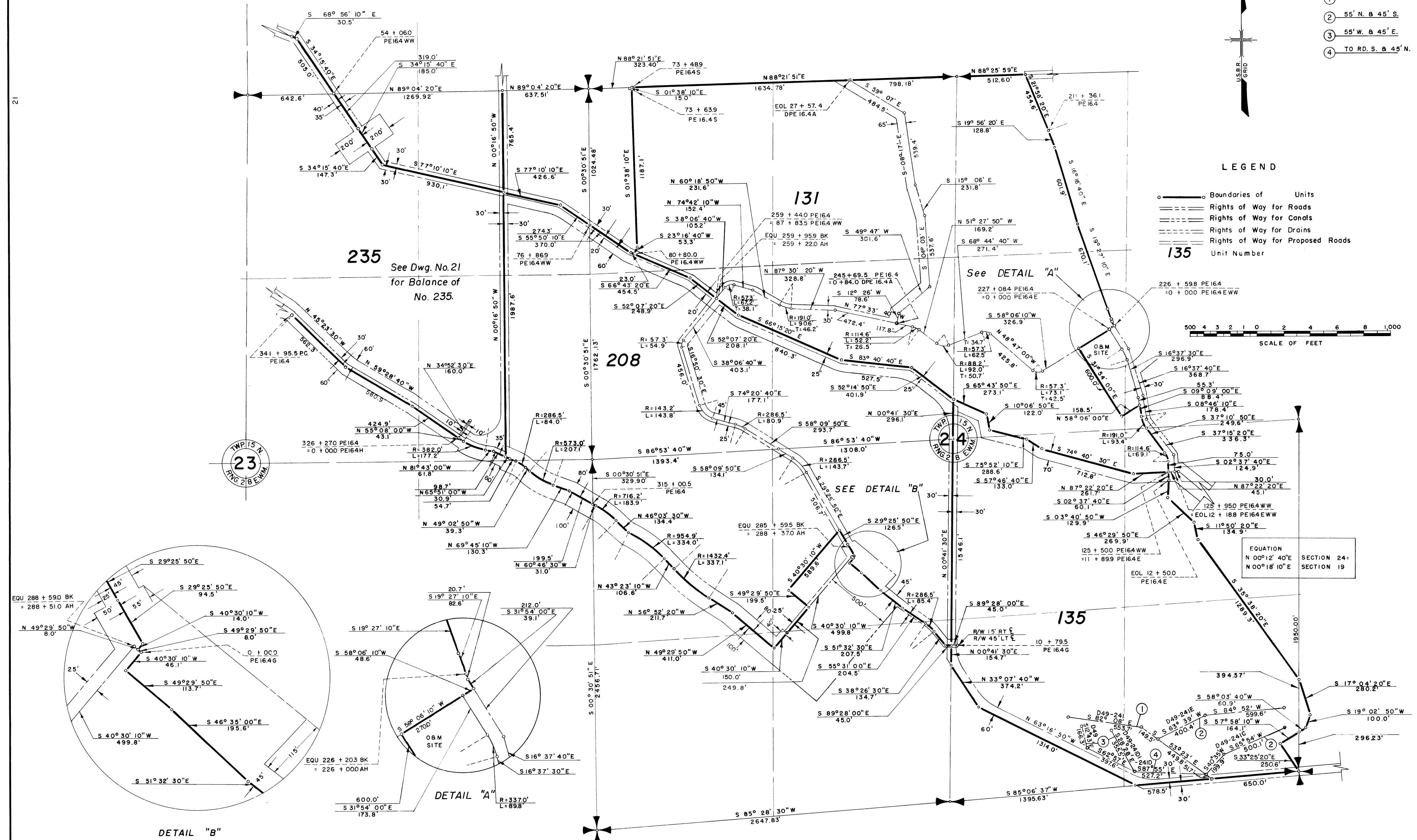
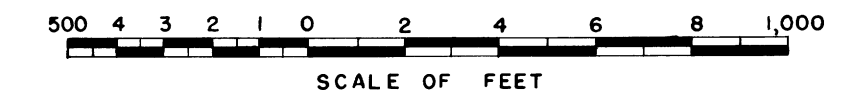
NOTE: Buried Pipe Drain R/W

- ① 45' N. & 55' S.
- ② 55' N. & 45' S.
- ③ 55' W. & 45' E.
- ④ TO RD. S. & 45' N.



#### LEGEND

- Boundaries of Units
- Rights of Way for Roads
- Rights of Way for Canals
- Rights of Way for Drains
- Rights of Way for Proposed Roads
- Unit Number



Drawn JLR  
 Checked CLR - R.L.J.  
 Surveys certified  
A.J. Davidson  
 Chief, Engr. Div.

DATE 9-7-62

## THIS SHEET NOT RECORDED

REV. TO 12-30-88	<i>de</i>
REV. TO 12-20-83	<i>de</i>
REV. TO 3-5-65	<i>am</i>
REV. TO 12-11-63	<i>apd</i>

I certify that this is Sheet  
 5 of 9 Supplemental Sheets  
 of the Tenth Revision of the  
 Final Farm Unit Plat of  
 Irrigation Block 49.  
M. B. Austin  
 Regional Director (Act.)  
 DATE 9/17/62