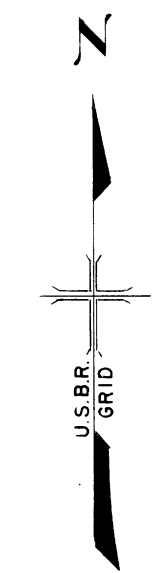

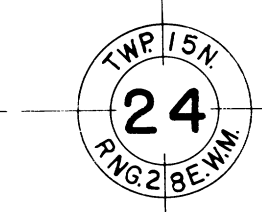

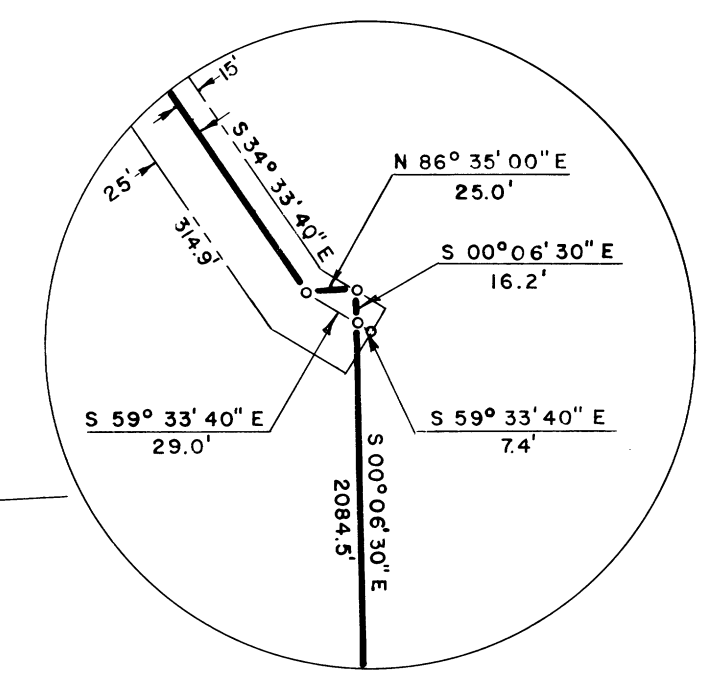
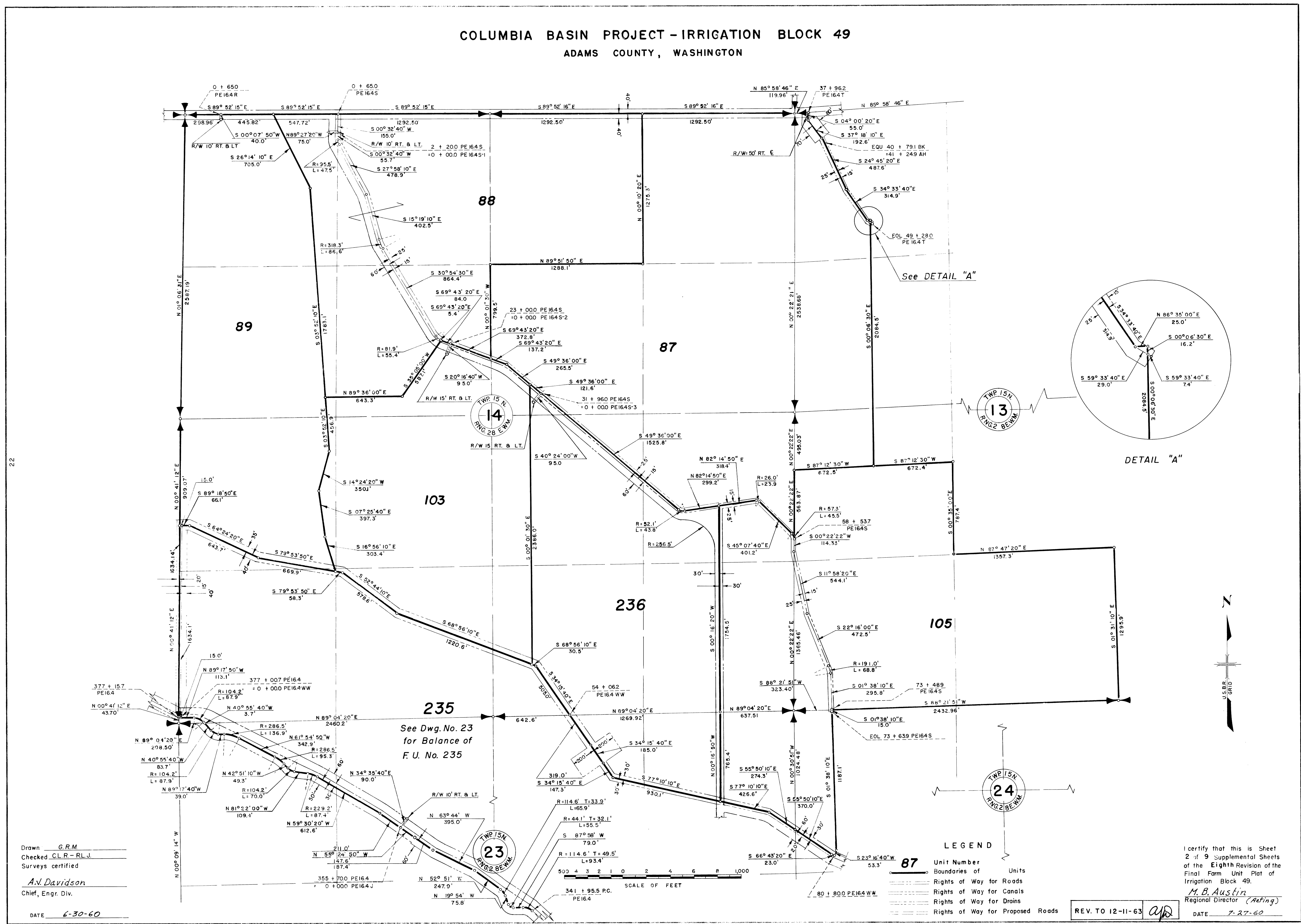
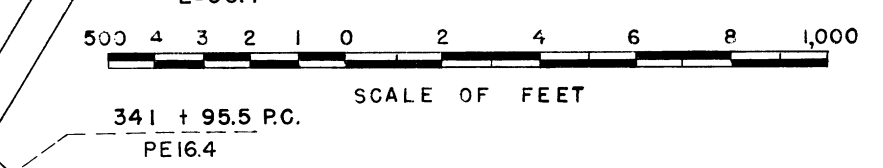


### COLUMBIA BASIN PROJECT - IRRIGATION BLOCK 49 ADAMS COUNTY, WASHINGTON



Drawn G.R.M.  
 Checked CL.R. - RL.J.  
 Surveys certified  
A.N. Davidson  
 Chief, Engr. Div.  
 DATE 6-30-60

See Dwg. No. 23  
 for Balance of  
 F.U. No. 235



LEGEND

Unit Number	Boundaries of	Units
87	Right of Way for Roads	
	Right of Way for Canals	
	Right of Way for Drains	
	Right of Way for Proposed Roads	

I certify that this is Sheet  
 2 of 9 Supplemental Sheets  
 of the Eighth Revision of the  
 Final Farm Unit Plat of  
 Irrigation Block 49.  
M.B. Austin  
 Regional Director (Acting)  
 DATE 7-27-60

REV. TO 12-11-63 apd

THIS SHEET NOT RECORDED