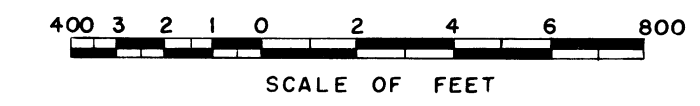
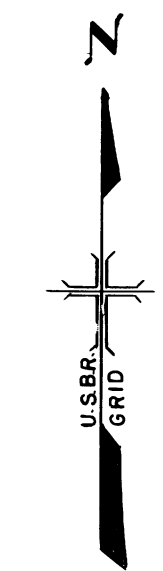
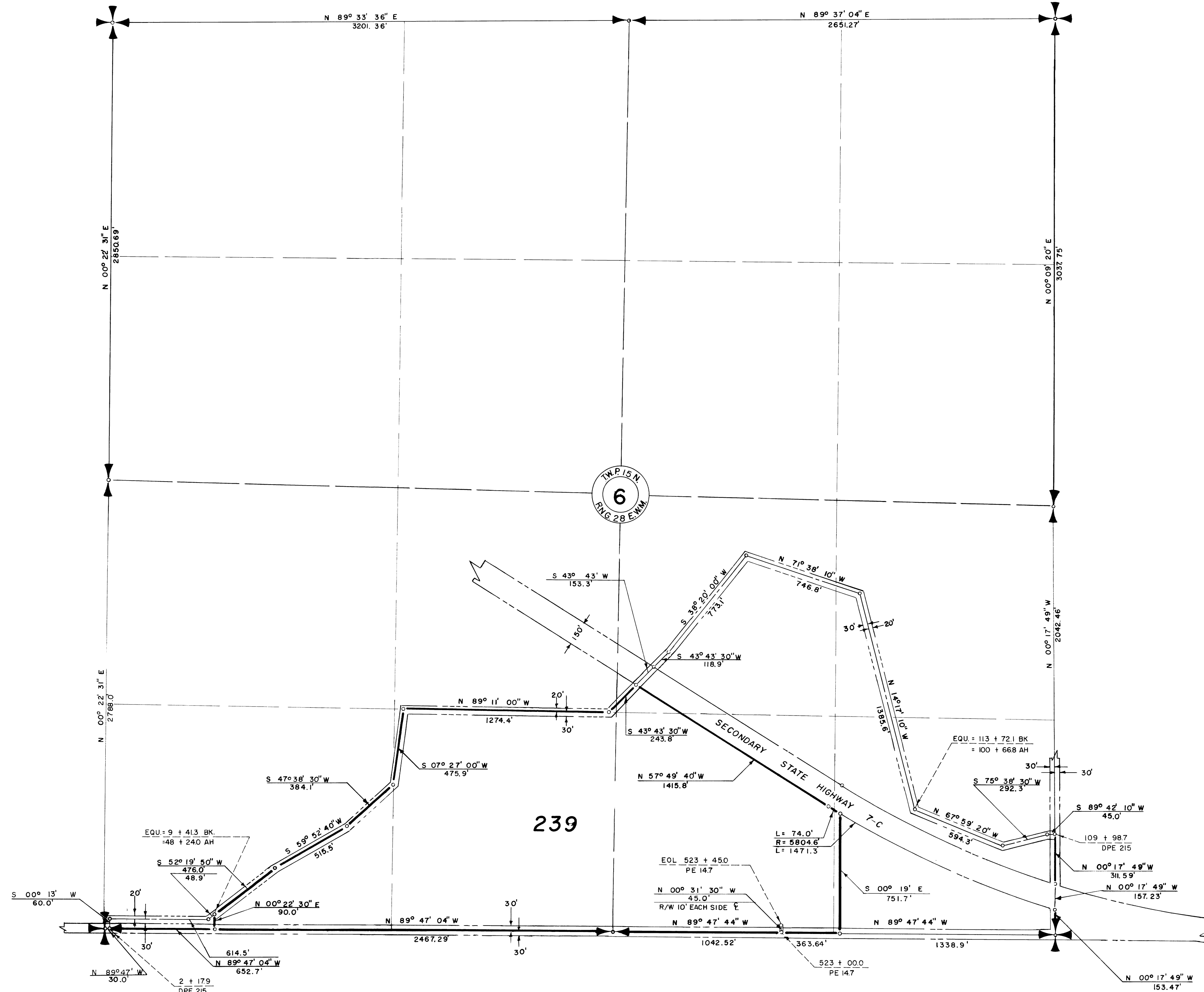


COLUMBIA BASIN PROJECT IRRIGATION BLOCK 49  
ADAMS COUNTY, WASHINGTON



- LEGEND**
- Boundaries of Farm Units
  - ▬ Rights of Way for Roads
  - ▬ Rights of Way for Canals
  - ▬ Rights of Way for Drains
  - ▬ Rights of Way for Proposed Roads
- 239** Unit Number

Drawn J.W.S.  
Traced J.W.S.  
Checked J.R.O. C.L.R.  
Surveys certified  
A.J. Davidson  
Chief, Engr. Div.

DATE 7-17-61

I certify that this is Sheet  
2 of 5 Supplemental Sheets  
of the Ninth Revision of the  
Final Farm Unit Plat of  
Irrigation Block 49.  
H.B. Austin  
Regional Director (Acting)  
DATE 8-8-61