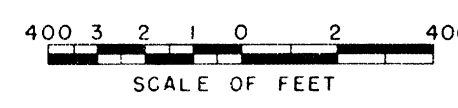
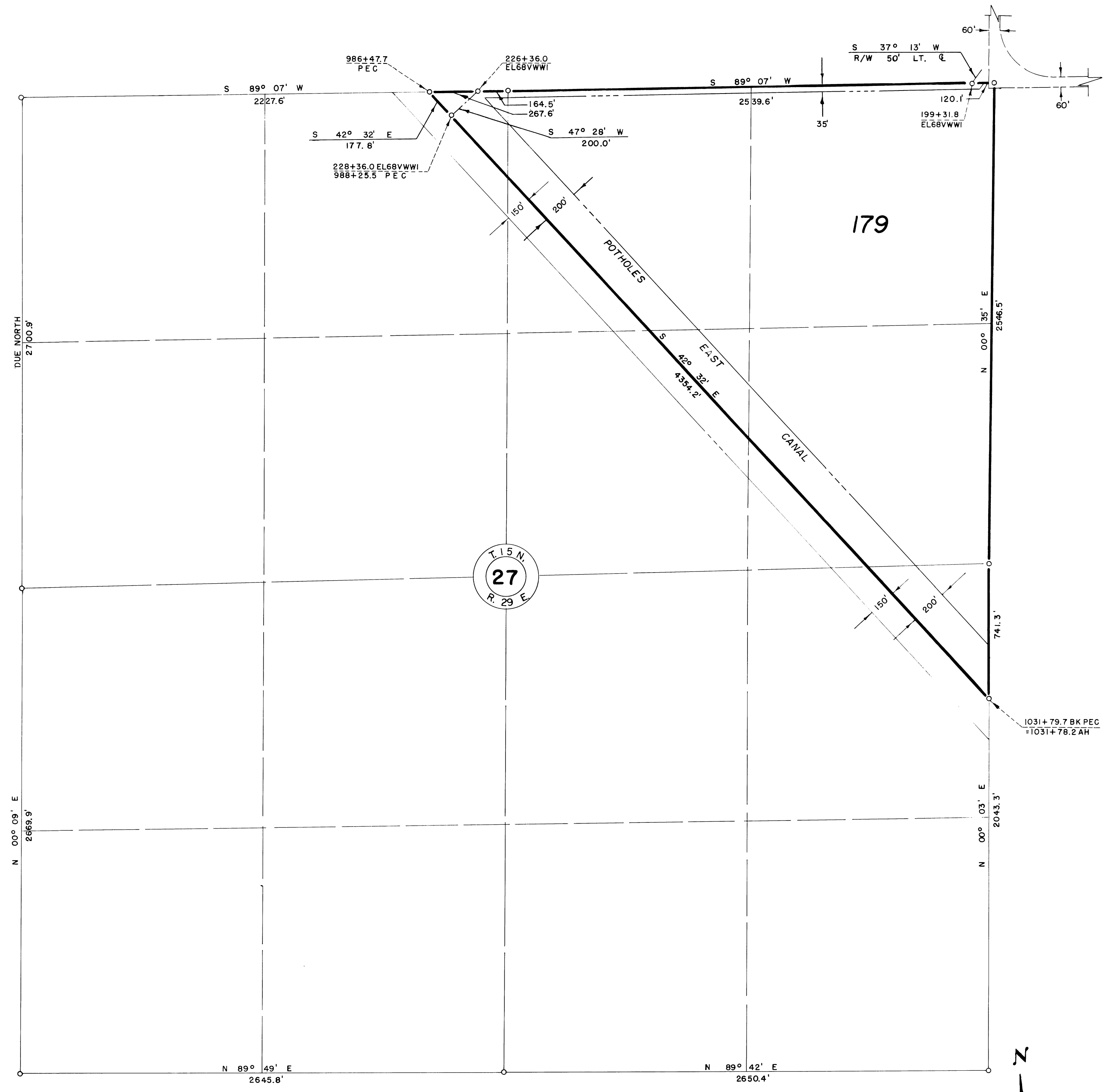


49-27

45

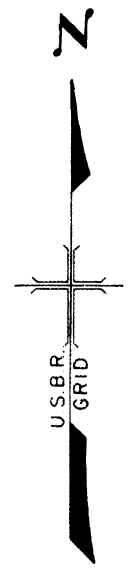


Drawn W.G.L.
 Checked E.P.L.
 Surveys certified
A.V. Davidson
 Chief, D.B.C. Div. (Act.)

DATE 7-24-59

LEGEND

- ==== Right of Way for Road
- ==== Right of Way for Proposed Road
- Boundary of Unit
- ==== Right of Way for Canal
- ==== Right of Way for Drain



I certify that this is Sheet
 13 of 19 Supplemental Sheets
 of the Fifth Revision of
 the Final Farm Unit Plat of
 Irrigation Block 45.

G.G. Stamm
 Regional Director (Act.)
 DATE 8-4-59

179 Unit Number