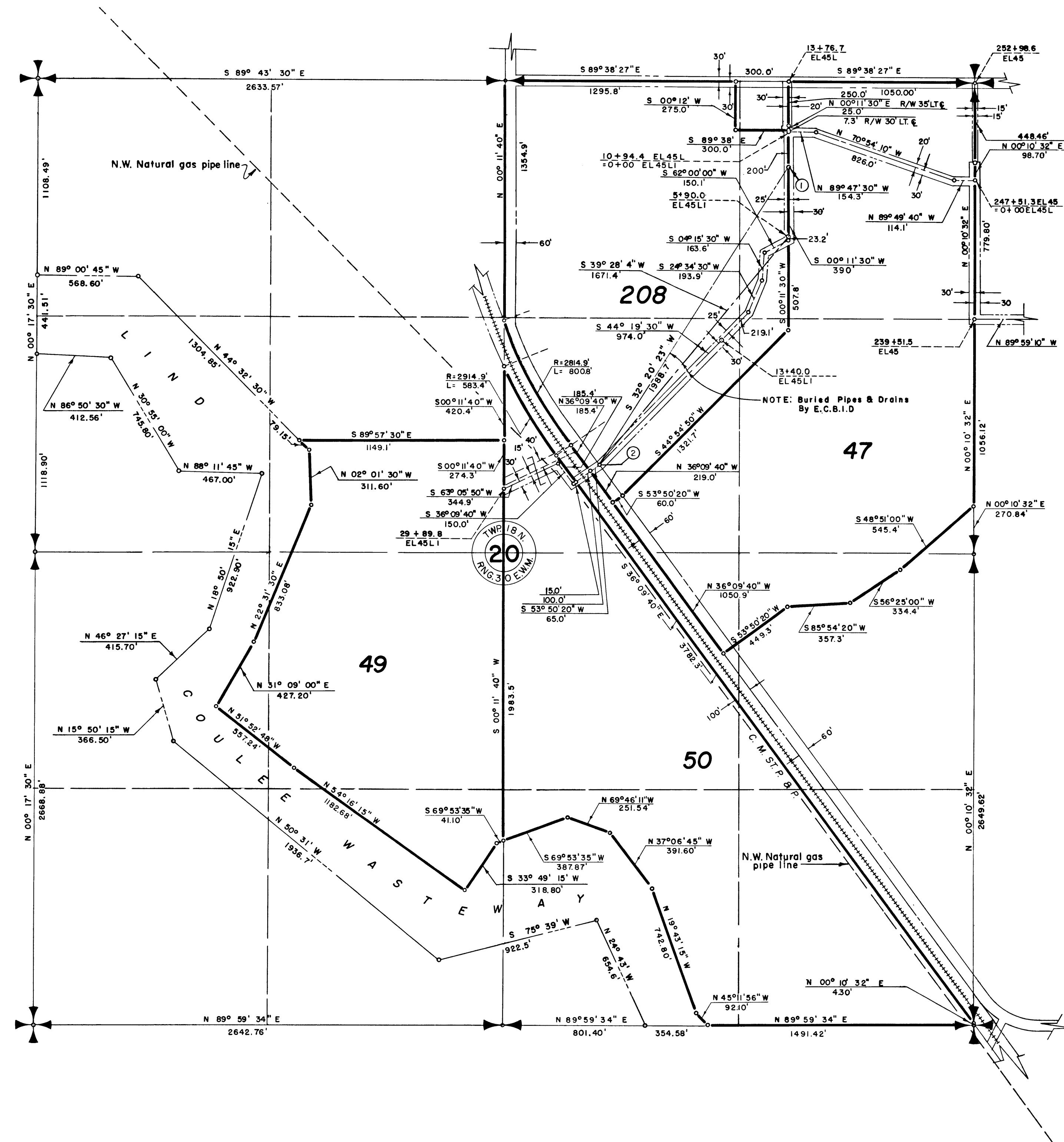
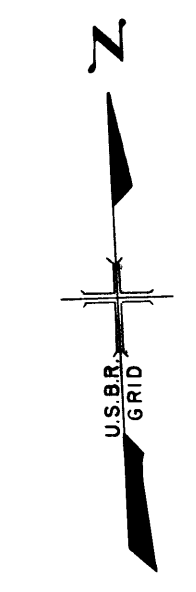


### COLUMBIA BASIN PROJECT - IRRIGATION BLOCK 43 GRANT COUNTY, WASHINGTON



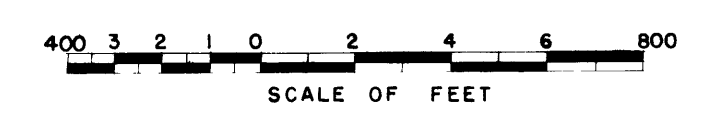
- ① --- 2+00.0  
EL 45L1
- ② --- 23+14.0  
EL 45L1



#### LEGEND

- Boundaries of Units
- Rights of Way for Roads
- Rights of Way for Canals
- Rights of Way for Drains
- Rights of Way for Proposed Roads
- Buried Pipe

50 Unit Number



Drawn B.B.I.  
 Checked J.L.W.  
 Surveys certified  
J. D. Humas  
 Chief, D&C. Div.

DATE 9-10-59

I certify that this is Sheet  
 8 of 17 Supplemental Sheets  
 of the Seventh Revision of  
 the Final Farm Unit Plat of  
 Irrigation Block 43.  
Merrill J. Martz  
 Regional Director (Act.)  
 DATE 9-18-59

REV. TO 6-17-58 LB

222-116-31314-17