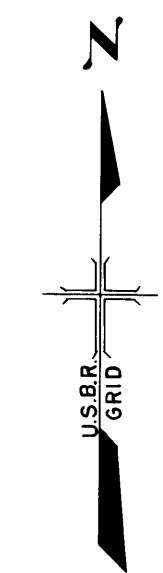
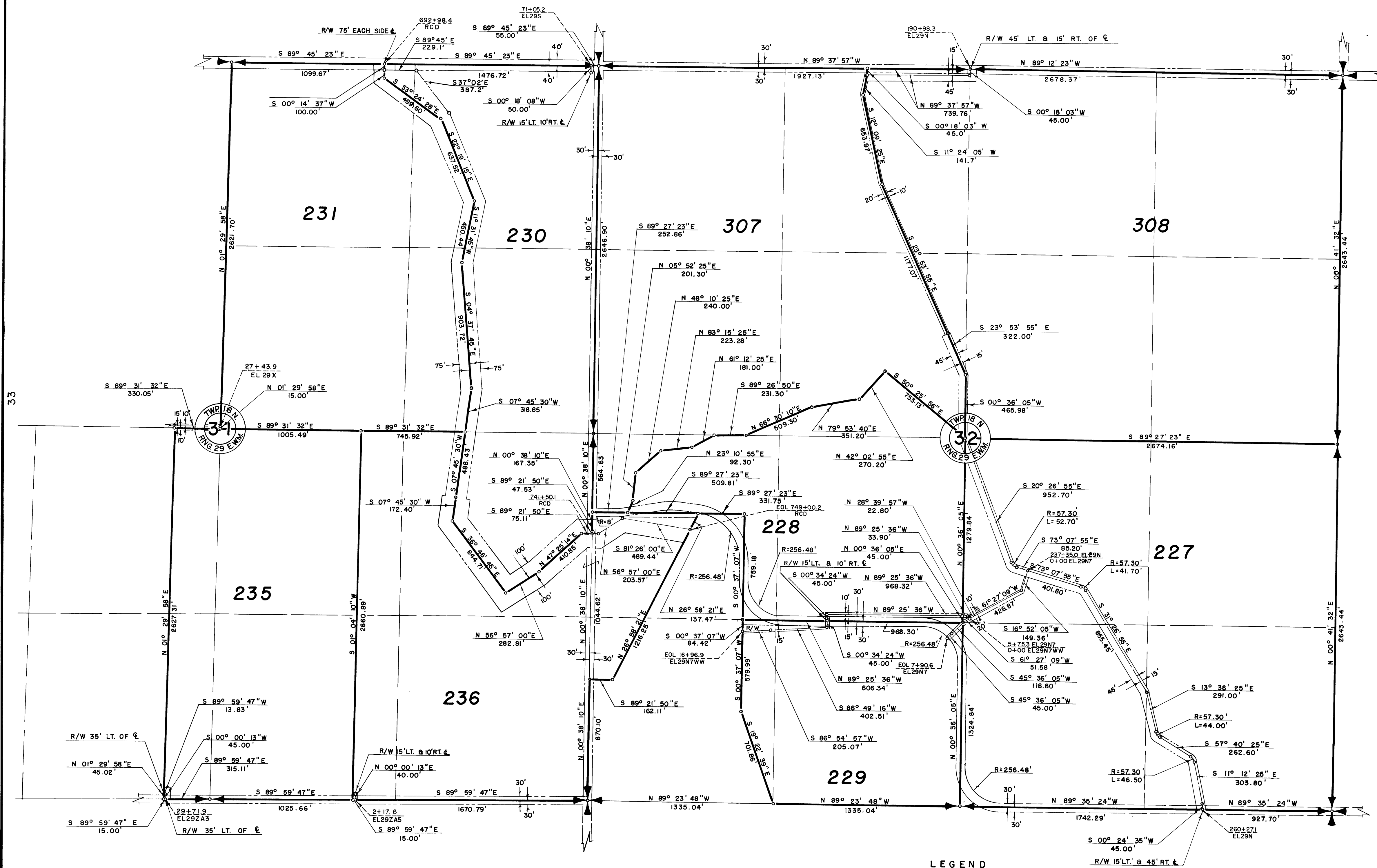
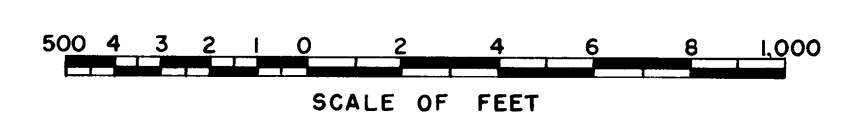


### COLUMBIA BASIN PROJECT - IRRIGATION BLOCK 42 GRANT COUNTY, WASHINGTON



Drawn D.M.P.  
 Checked R.J.C. - C.H.W.  
 Surveys certified  
A.J. Davidson  
 Chief, Engr. Div.

DATE 7-22-60



- LEGEND**
- ——— ○ Boundaries of Units
  - — — — — Rights of Way for Roads
  - — — — — Rights of Way for Canals
  - · · · · Rights of Way for Drains
  - — — — — Rights of Way for Proposed Roads
  - 229** Unit Number

I certify that this is Sheet  
 3 of 5 Supplemental Sheets  
 of the Eighth Revision of  
 the Final Farm Unit Plat of  
 Irrigation Block 42.

M. B. Austin  
 Regional Director (Acting)  
 DATE 8-1-60

REV. TO 12-31-87