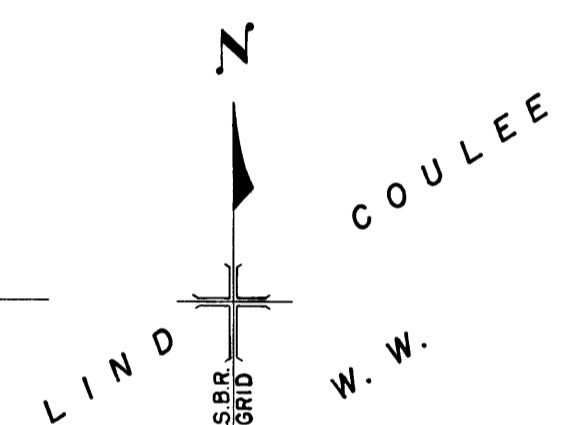
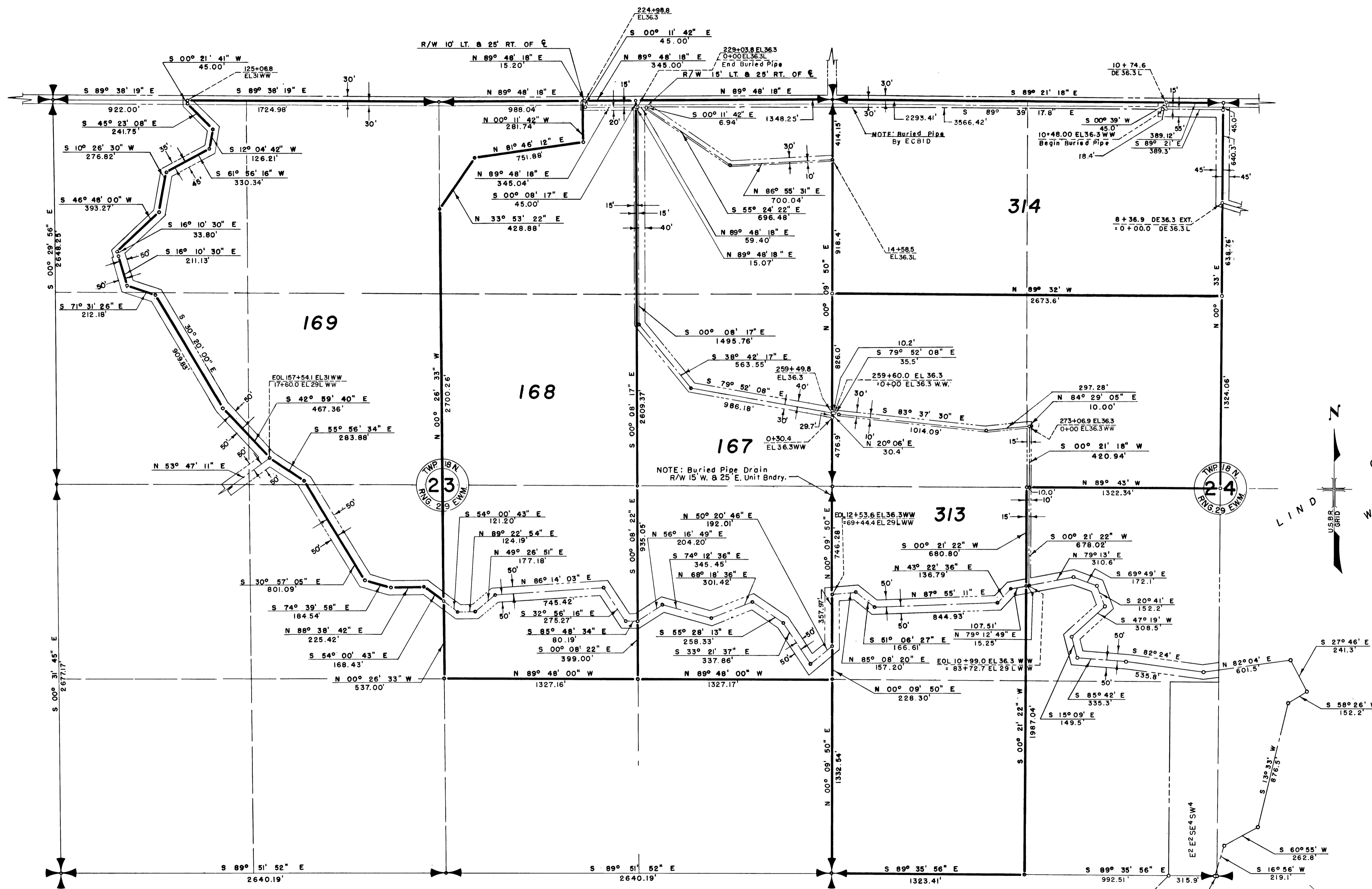
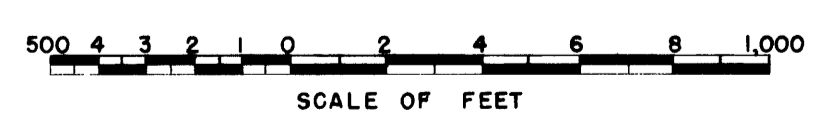


COLUMBIA BASIN PROJECT - IRRIGATION BLOCK 42
GRANT COUNTY, WASHINGTON



Drawn R.B.W. D.W.D.
 Checked R.W.-D.R.
 Surveys Certified
A.J. Davidson
 Chief, Engr. Div.
 DATE 8-2-61



- LEGEND
- Boundaries of Units
 - — — Rights of Way for Roads
 - — — Rights of Way for Canals
 - — — Rights of Way for Drains
 - — — Buried Pipe Drains

REV. TO 6-12-98	<u>LB</u>
REV. TO 7-31-70	<u>cm</u>
REV. TO 12-11-63	<u>WJD</u>

I certify that this is Sheet
 7 of 9 Supplemental Sheets
 of the Ninth Revision of the
 Final Farm Unit Plat of
 Irrigation Block 42.
M.B. Austin
 Regional Director
 DATE 8-10-61