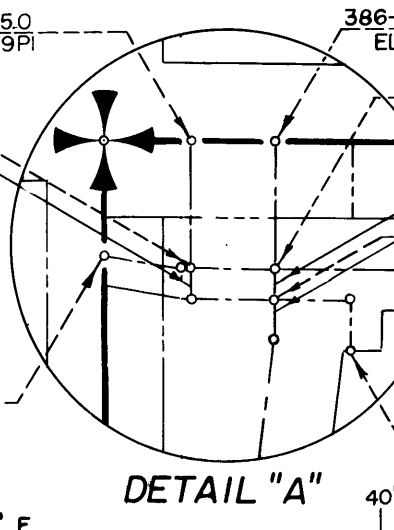
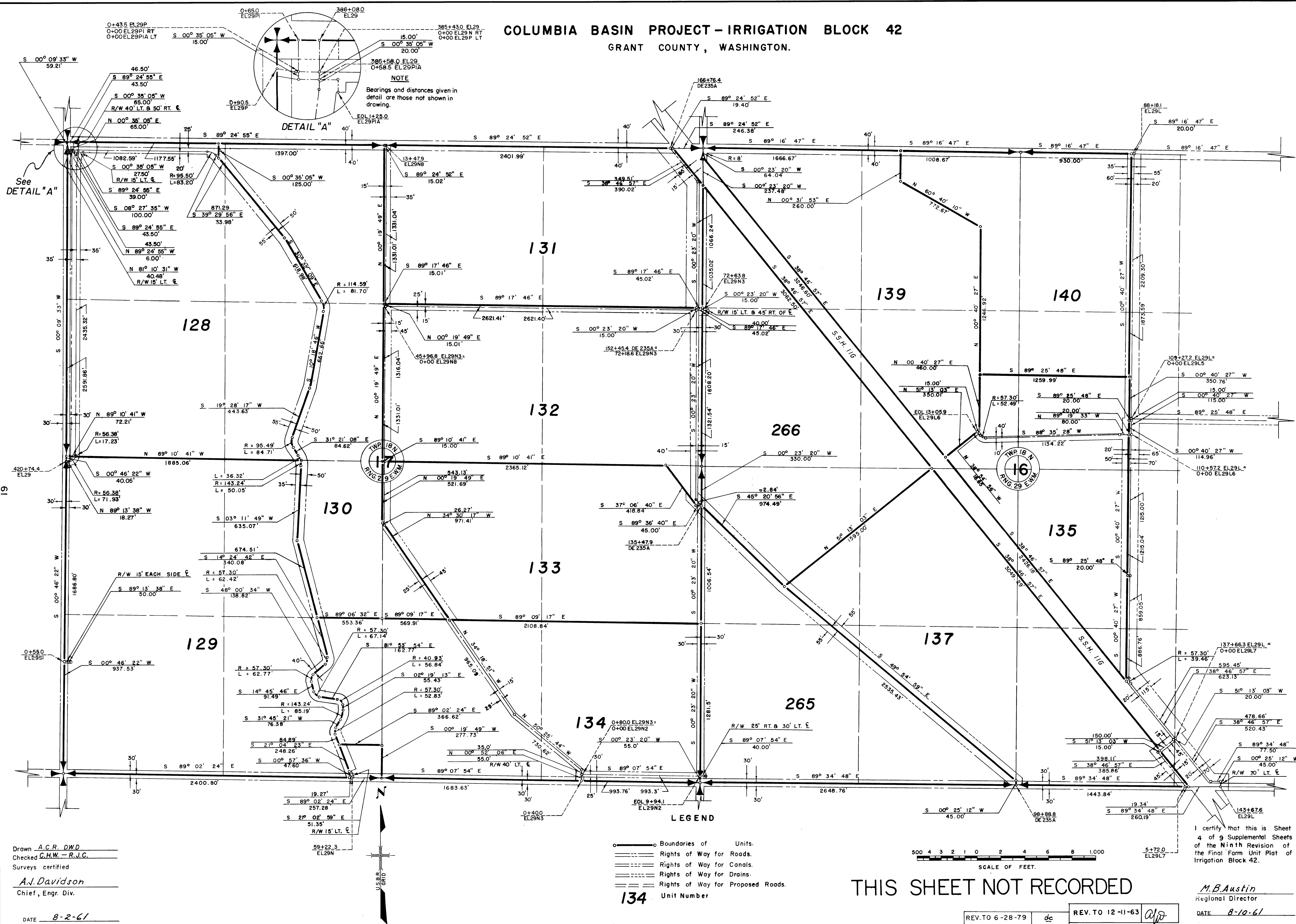


**COLUMBIA BASIN PROJECT - IRRIGATION BLOCK 42**  
GRANT COUNTY, WASHINGTON.

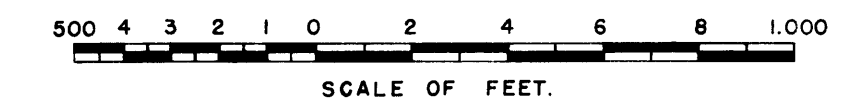


**NOTE**  
Bearings and distances given in detail are those not shown in drawing.

See  
**DETAIL "A"**

Drawn A.C.R. DWD  
Checked C.H.W. - R.J.C.  
Surveys certified  
A.N. Davidson  
Chief, Engr. Div.  
DATE 8-2-61

- LEGEND**
- Boundaries of Units.
  - — — — Rights of Way for Roads.
  - · · · · Rights of Way for Canals.
  - · · · · Rights of Way for Drains.
  - · · · · Rights of Way for Proposed Roads.
  - 134** Unit Number



**THIS SHEET NOT RECORDED**

I certify that this is Sheet 4 of 9 Supplemental Sheets of the Ninth Revision of the Final Farm Unit Plot of Irrigation Block 42.

M.B. Austin  
Regional Director  
DATE 8-10-61

REV. TO 6-28-79 dc REV. TO 12-11-63 ajp

222-116-32167-20