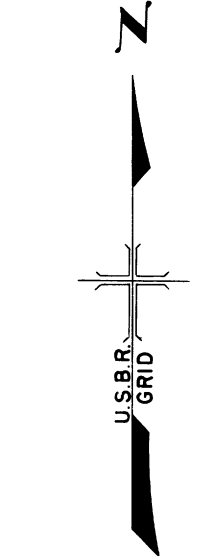
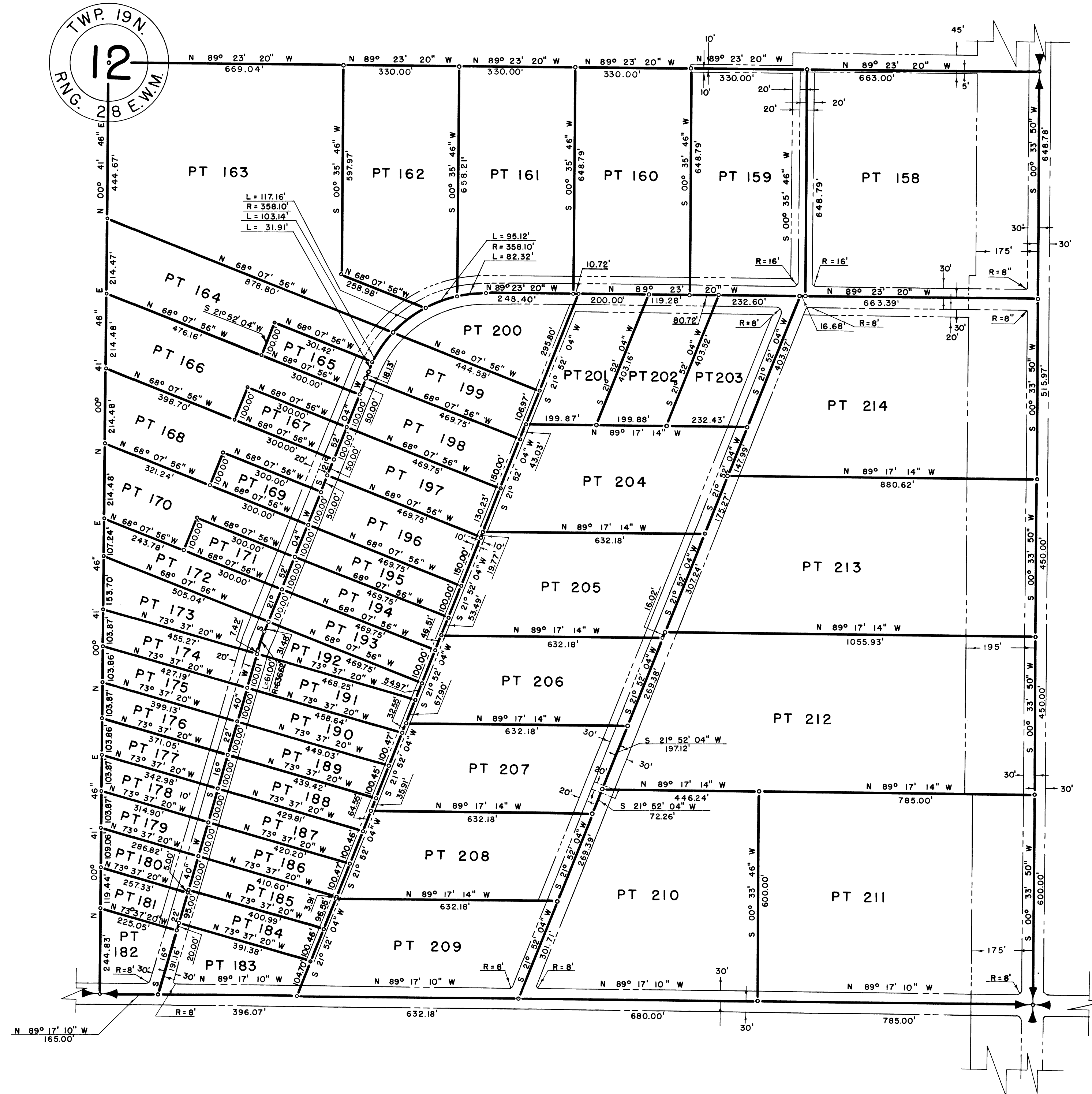


COLUMBIA BASIN PROJECT - IRRIGATION BLOCK 41

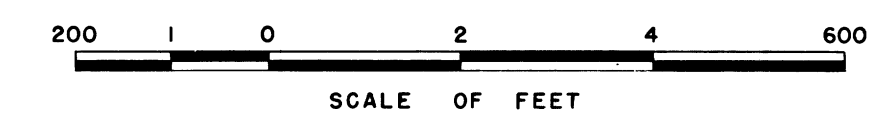
GRANT COUNTY, WASHINGTON

TWP. 19 N
RNG. 28 E, W.M.
12



LEGEND

- Boundaries of Units
- Rights of Way for Roads
- Rights of Way for Canals
- Rights of Way for Proposed Roads
- 158 Unit Number



Drawn J.A.T.
Checked A.R.S. - M.A.K.
Surveys certified

L.K. Downs
Chief, Engr. Div.

DATE Feb. 9, 1951

I certify that this is Sheet
21 of 21 Supplemental Sheets
of the Final Revision of
the Final Farm Unit Plat of
Irrigation Block 41.

H.T. Nelson
Regional Director
DATE April 2, 1951