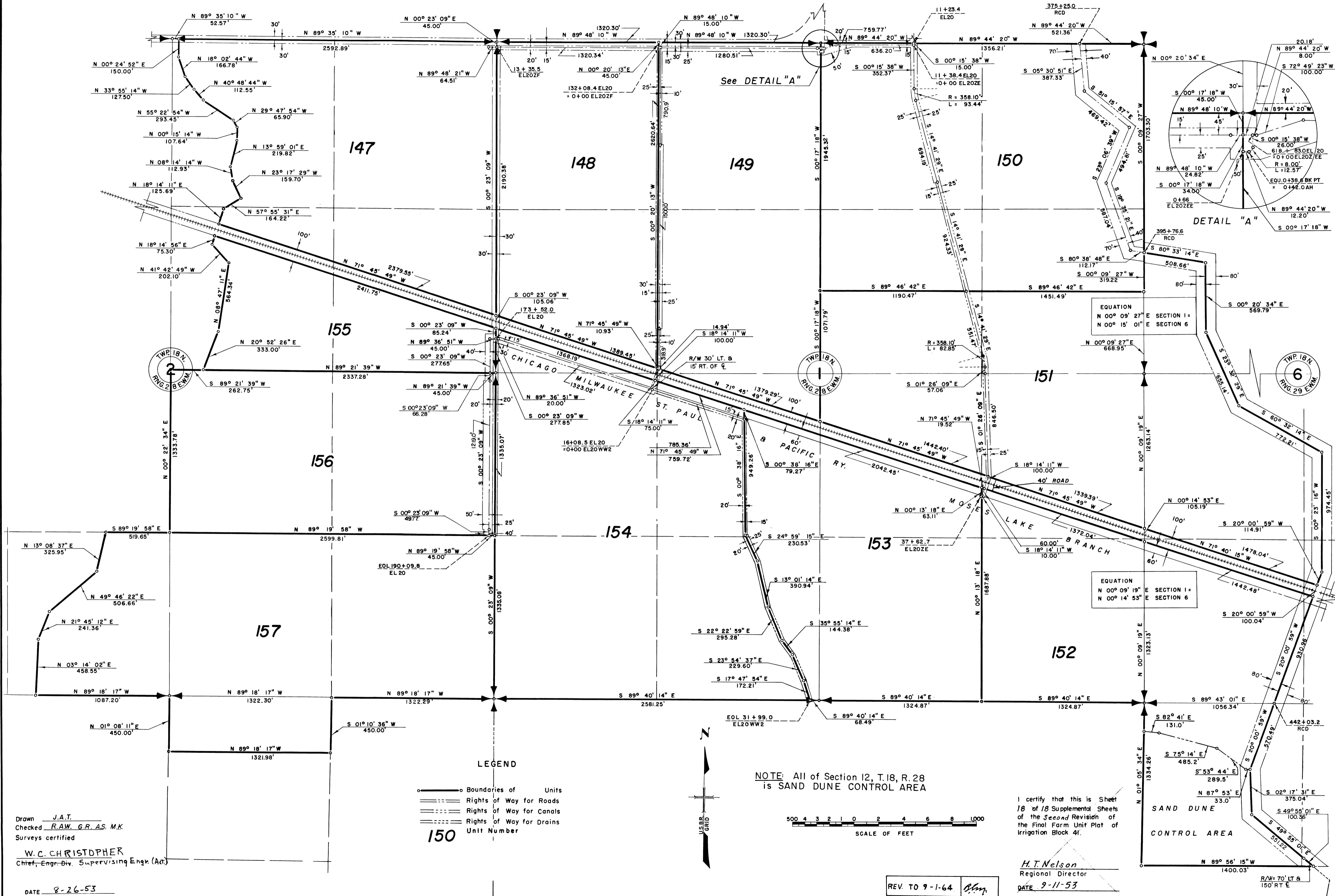


COLUMBIA BASIN PROJECT - IRRIGATION BLOCK 41 GRANT COUNTY, WASHINGTON

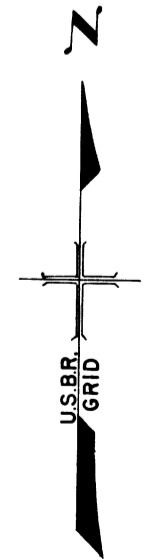


Drawn J.A.T.
 Checked R.A.W. G.R. AS. M.K.
 Surveys certified
 W.C. CHRISTOPHER
 Chief, Engr.-Div. Supervising Engr. (Act)

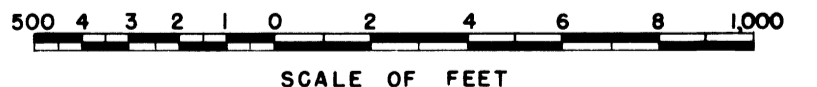
DATE 8-26-53

LEGEND

- Boundaries of Units
- :—:— Rights of Way for Roads
- - - - Rights of Way for Canals
- Rights of Way for Drains
- 150 Unit Number



NOTE: All of Section 12, T.18, R.28 is SAND DUNE CONTROL AREA



REV. TO 9-1-64

I certify that this is Sheet 18 of 18 Supplemental Sheets of the Second Revision of the Final Farm Unit Plat of Irrigation Block 41.

H.T. Nelson
 Regional Director
 DATE 9-11-53