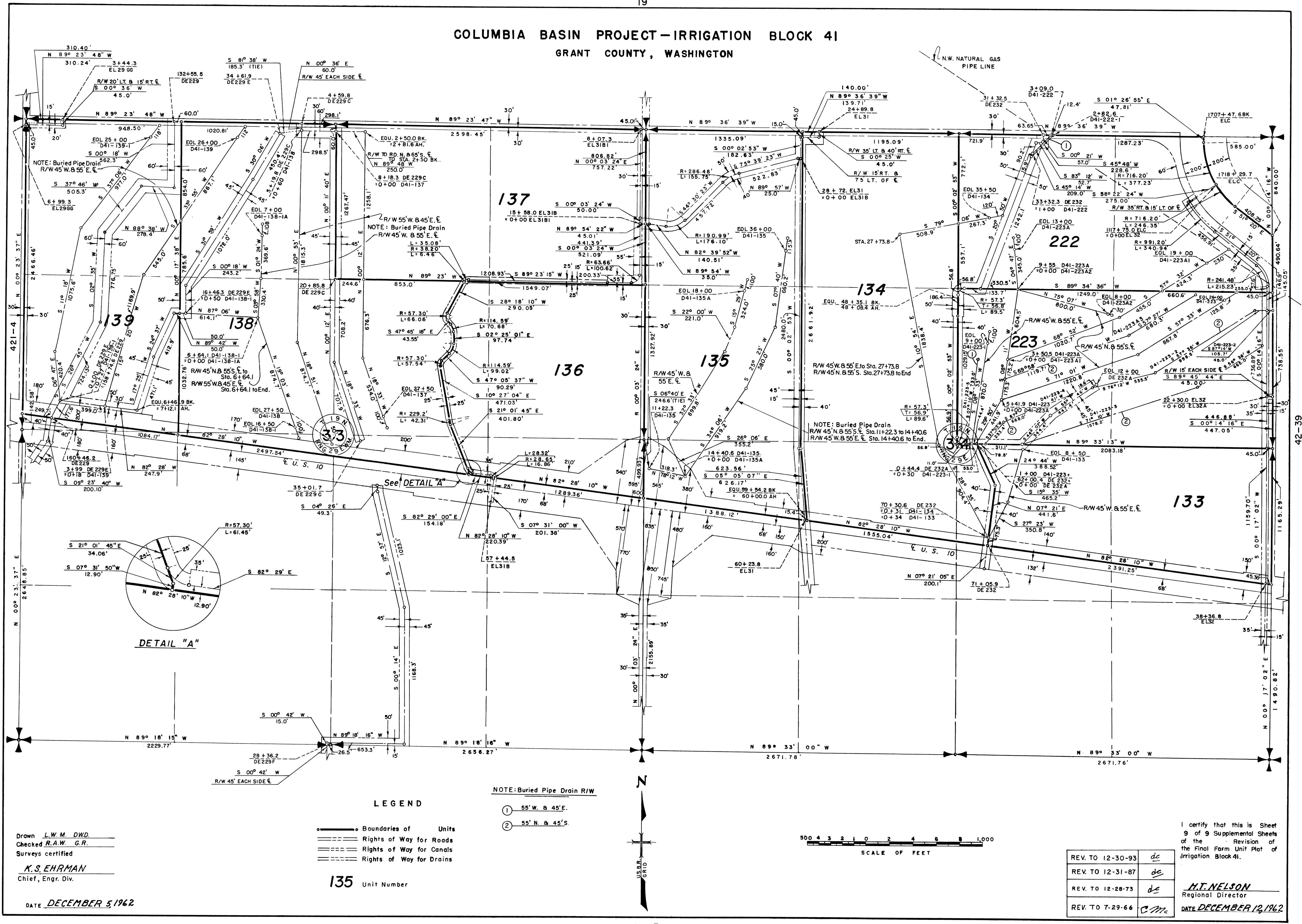


COLUMBIA BASIN PROJECT - IRRIGATION BLOCK 41

GRANT COUNTY, WASHINGTON



Drawn L.W.M. DWD
 Checked R.A.W. G.R.
 Surveys certified
K.S. EHRMAN
 Chief, Engr. Div.

DATE DECEMBER 5 1962

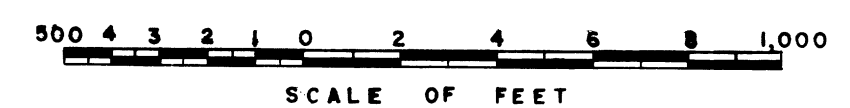
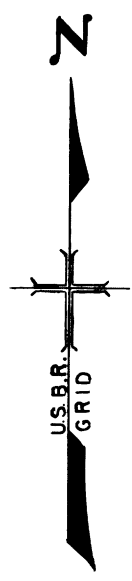
LEGEND

— Boundaries of Units
 --- Rights of Way for Roads
 - - - Rights of Way for Canals
 - - - Rights of Way for Drains

135 Unit Number

NOTE: Buried Pipe Drain R/W

① 55' W. & 45' E.
 ② 55' N. & 45' S.



REV. TO 12-30-93	dc
REV. TO 12-31-87	dc
REV. TO 12-28-73	dc
REV. TO 7-29-66	C Mc

I certify that this is Sheet 9 of 9 Supplemental Sheets of the Revision of the Final Farm Unit Plat of Irrigation Block 41.

H.T. NELSON
 Regional Director

DATE DECEMBER 12, 1962

222-116-32557-22