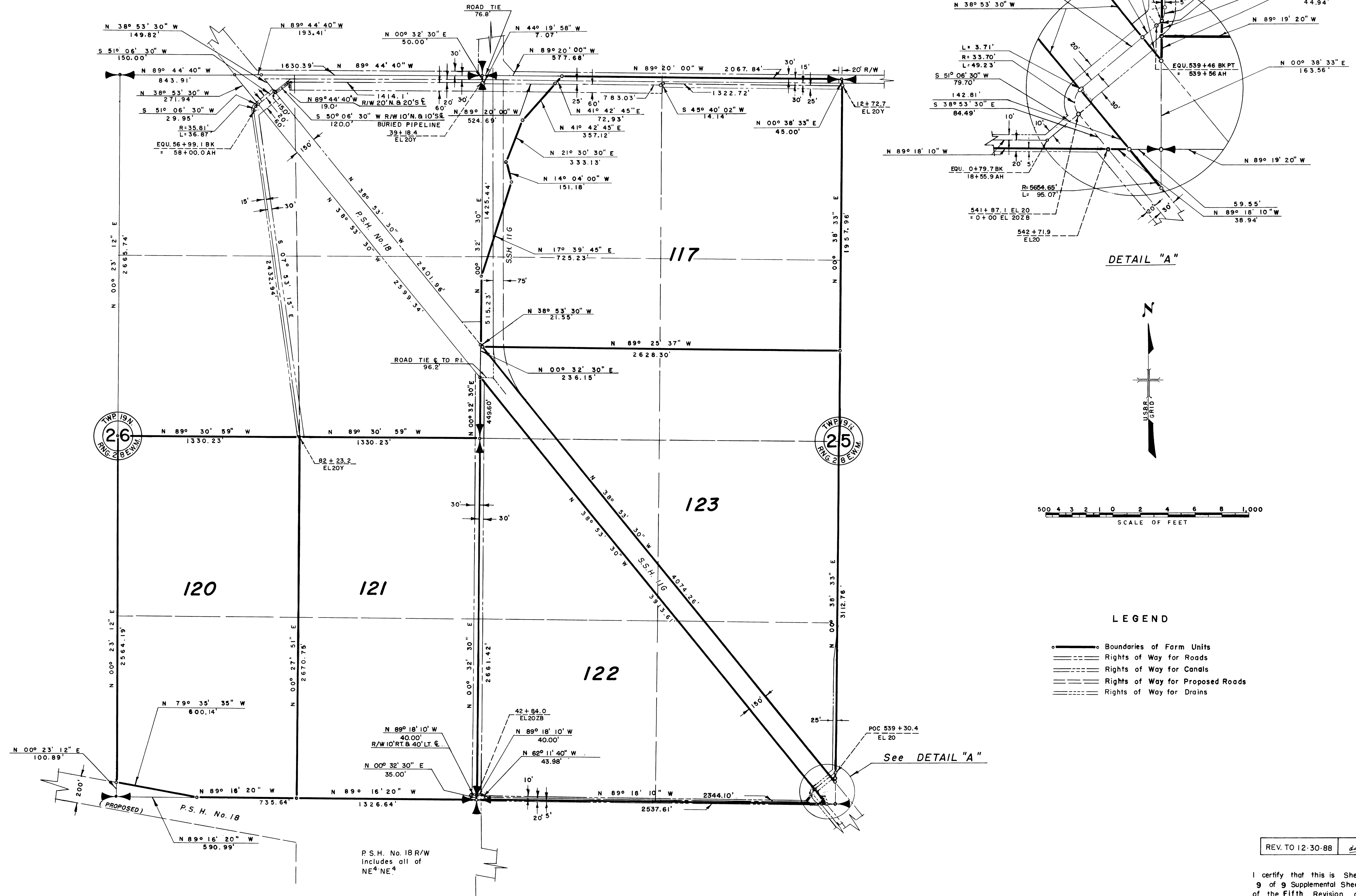
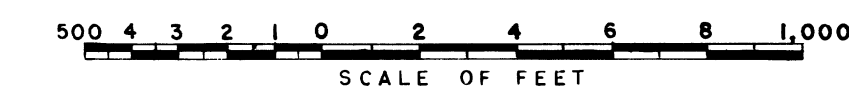
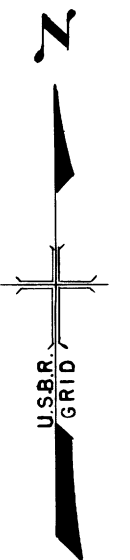


### COLUMBIA BASIN PROJECT-IRRIGATION BLOCK 41 GRANT COUNTY, WASHINGTON



DETAIL "A"



#### LEGEND

- Boundaries of Farm Units
- Rights of Way for Roads
- Rights of Way for Canals
- Rights of Way for Proposed Roads
- Rights of Way for Drains

Drawn L.W.M. D.W.D.  
 Checked R.A.W. - G.R.  
 Surveys certified  
J.D. Humes  
 Chief, D&C. Div.  
 DATE 6-20-56

REV. TO 12-30-88 *dc*

I certify that this is Sheet  
 9 of 9 Supplemental Sheets  
 of the Fifth Revision of  
 the Final Farm Unit Plat of  
 Irrigation Block 41.

Wm. H. Tuller  
 Regional Director  
 DATE 7-16-56