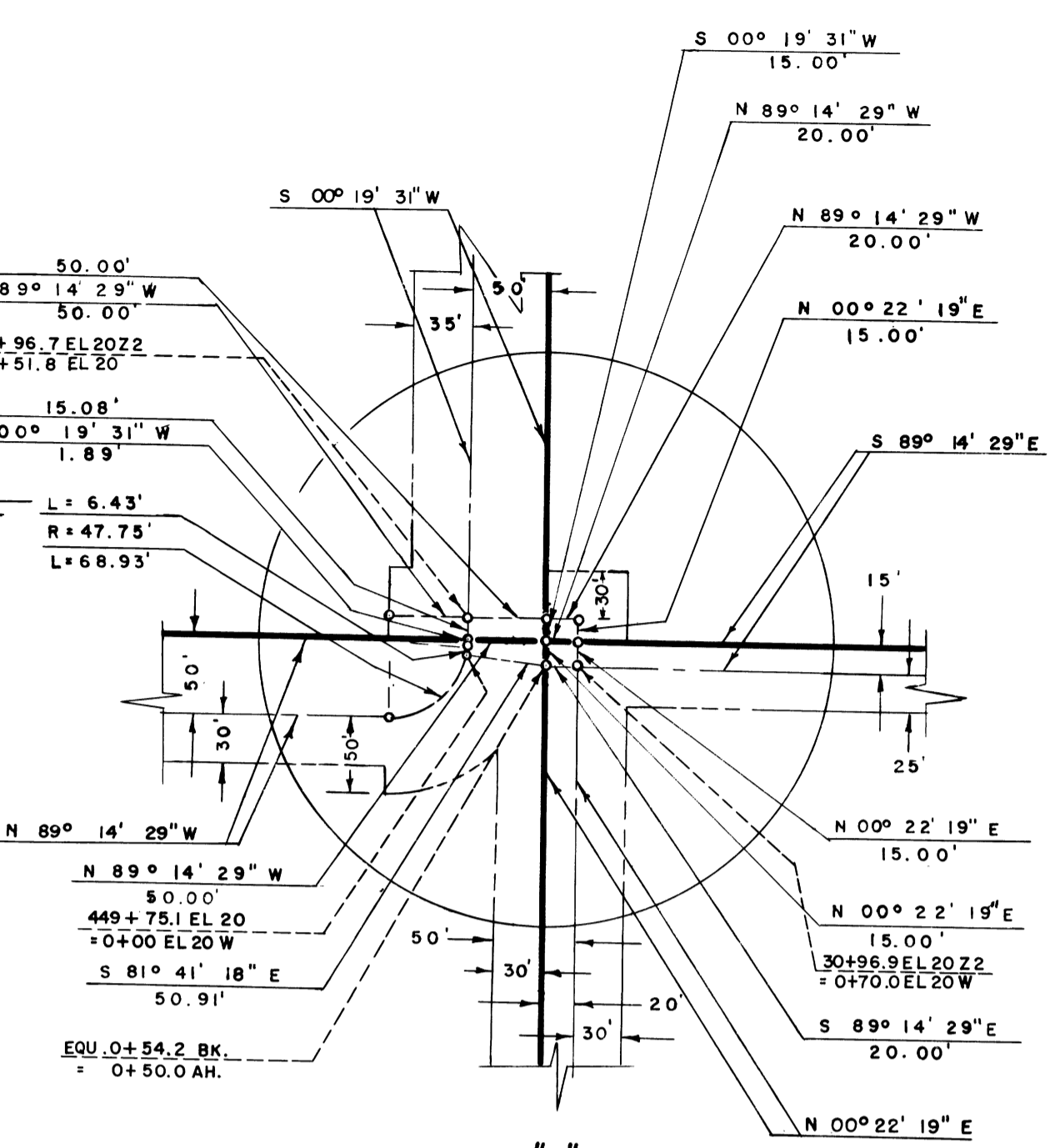
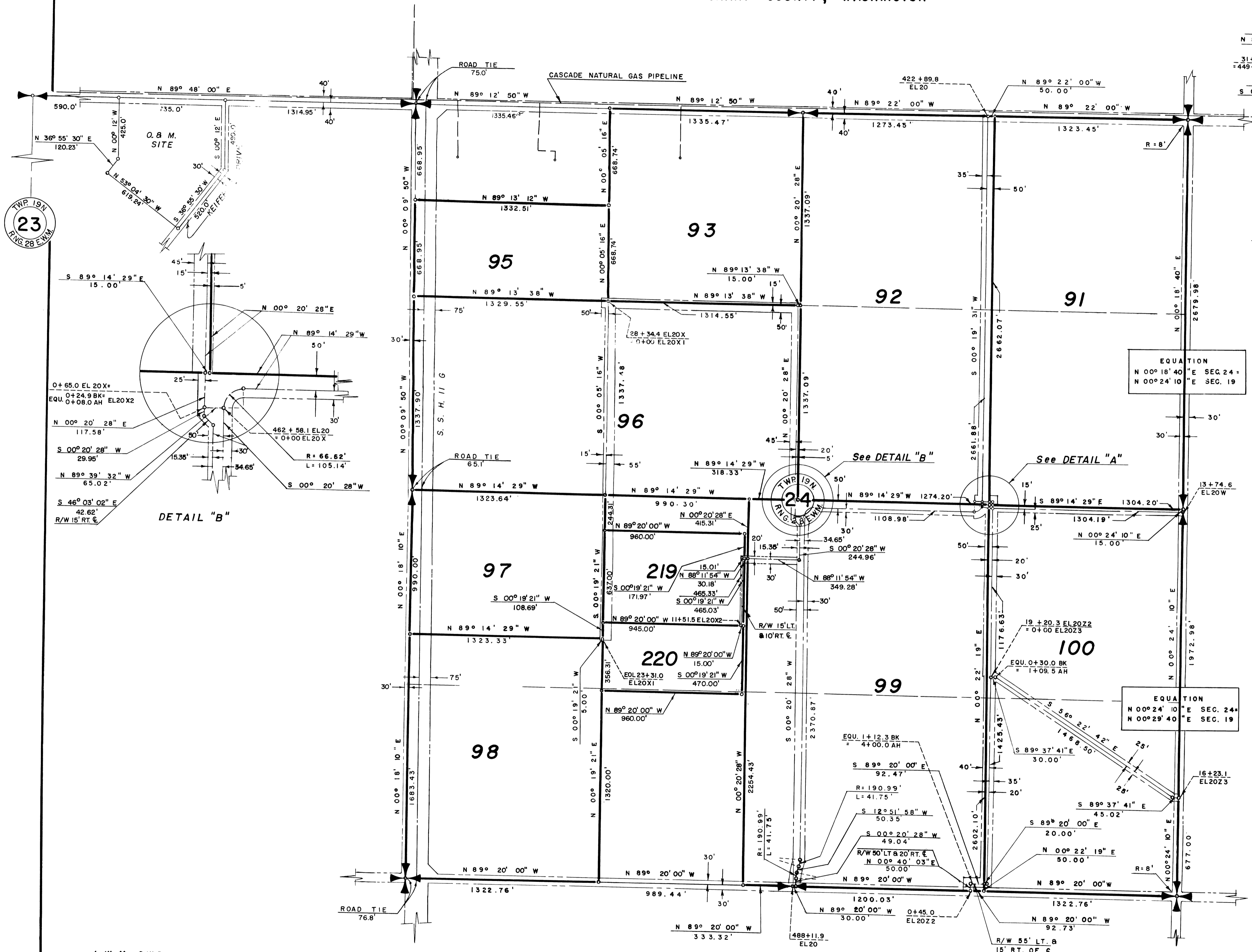
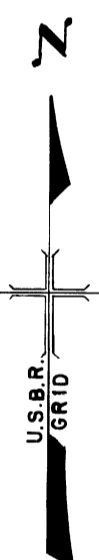


### COLUMBIA BASIN PROJECT - IRRIGATION BLOCK 41 GRANT COUNTY, WASHINGTON



TWP 19N  
RNG 28E  
23

TWP 19N  
RNG 28E  
24



- LEGEND**
- Boundaries of Units
  - Rights of Way for Roads
  - Rights of Way for Canals
  - Rights of Way for Proposed Roads
  - Rights of Way for Drains
- 72** Unit Number

EQUATION  
N 00° 18' 40" E SEC. 24 +  
N 00° 24' 10" E SEC. 19

EQUATION  
N 00° 24' 10" E SEC. 24 +  
N 00° 29' 40" E SEC. 19

Drawn L.W.M. D.W.D.  
Checked RAW. G.R.  
Surveys certified  
A.J. Davidson  
Chief, Engr. Div.

DATE 7-20-61

I certify that this is Sheet  
4 of 4 Supplemental Sheets  
of the Ninth Revision of  
the Final Farm Unit Plat of  
Irrigation Block 41.

H.T. Nelson  
Regional Director  
DATE 8-1-61