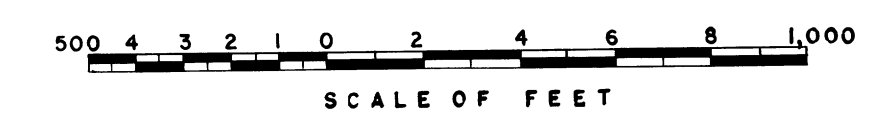
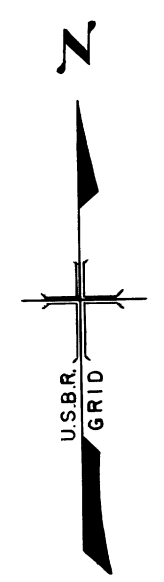
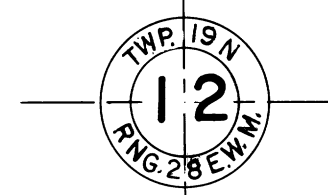
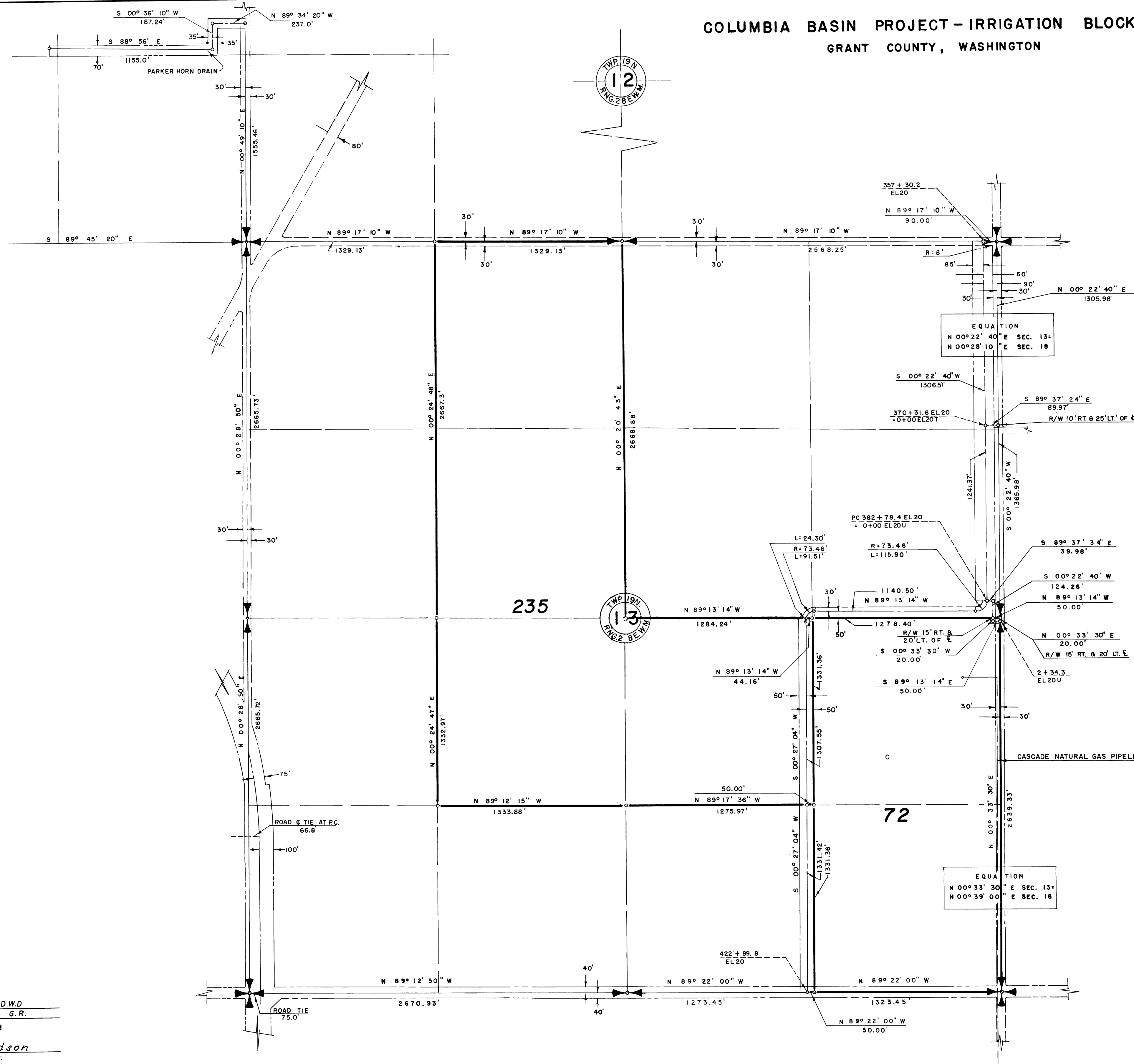


# COLUMBIA BASIN PROJECT - IRRIGATION BLOCK 41

GRANT COUNTY, WASHINGTON



- LEGEND**
- Boundaries of Units
  - ▬ Rights of Way for Roads
  - ▬ Rights of Way for Canals
  - ▬ Rights of Way for Proposed Roads
  - ▬ Rights of Way for Drains
- 72** Unit Number

Drawn L.W.M. D.W.D.  
 Checked R.A.W. G.R.  
 Surveys certified  
A.V. Davidson  
 Chief, Engr. Div.

DATE 7-20-61

I certify that this is Sheet  
 3 of 4 Supplemental Sheets  
 of the Ninth Revision of  
 the Final Farm Unit Plat of  
 Irrigation Block 41.

H.T. Nelson  
 Regional Director  
 DATE 8-1-61