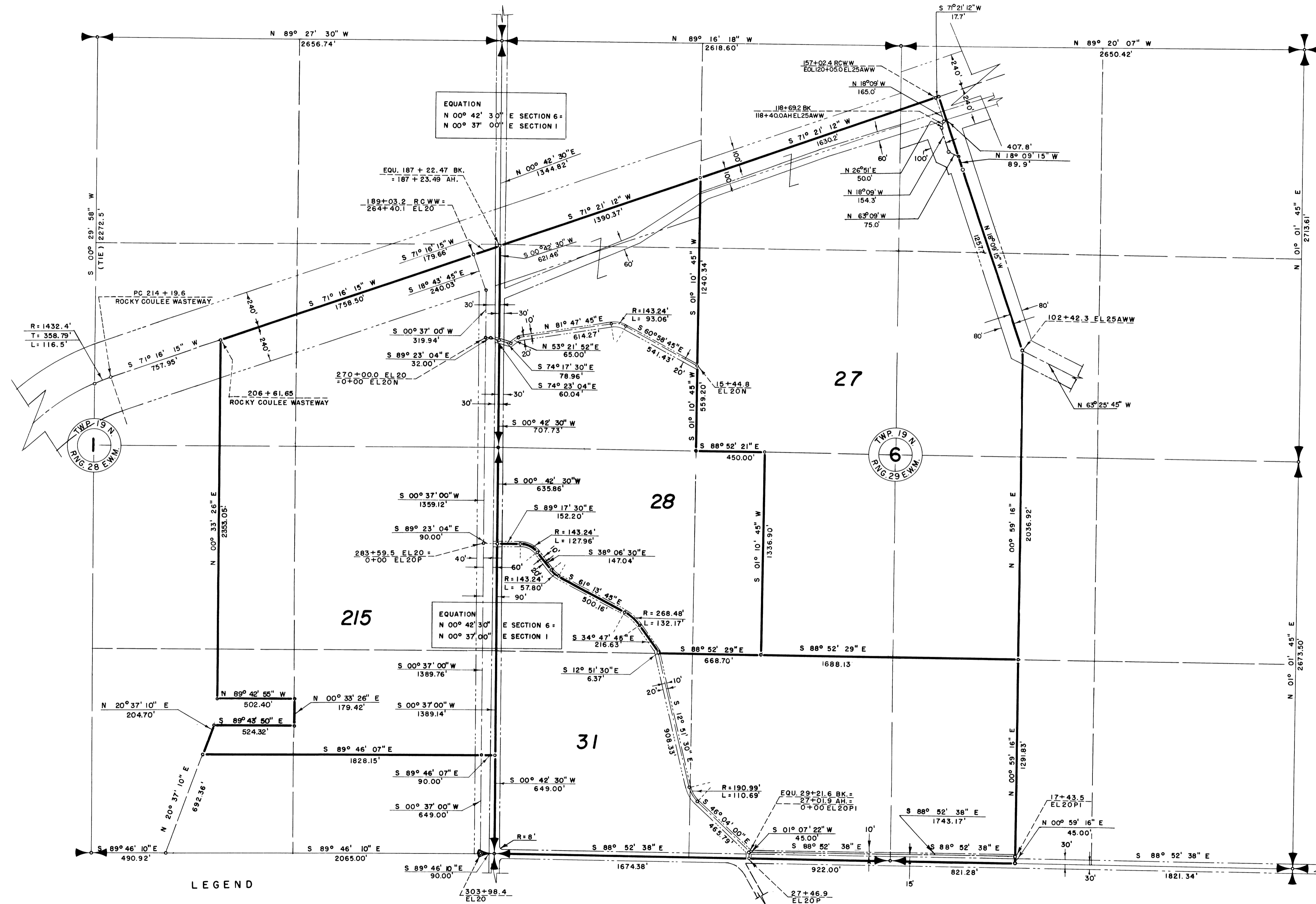


COLUMBIA BASIN PROJECT - IRRIGATION BLOCK 41 GRANT COUNTY, WASHINGTON

40-36



LEGEND

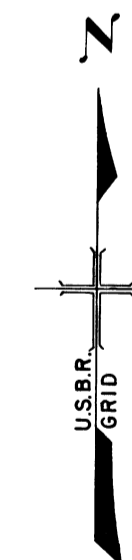
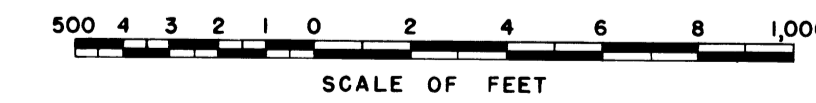
- Boundaries of Units
- +—+—+ Rights of Way for Roads
- :—:—: Rights of Way for Canals
- - - - Rights of Way for Drains
- = = = = Rights of Way for Proposed Roads

27 Unit Number

Drawn J.A.T. D.W.D.
 Checked R.A.W. G.R.
 Surveys certified

K.S. EHRMAN
 Chief, Engr. Div. (Act.)

DATE DECEMBER 5, 1962



I certify that this is Sheet
 4 of 9 Supplemental Sheets
 of the Tenth Revision of
 the Final Farm Unit Plat of
 Irrigation Block 41.

H.T. NELSON
 Regional Director

DATE DEC. 12, 1962