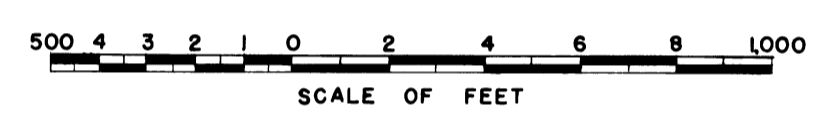
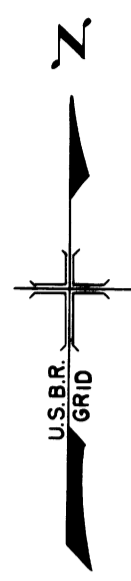


COLUMBIA BASIN PROJECT - IRRIGATION BLOCK 41

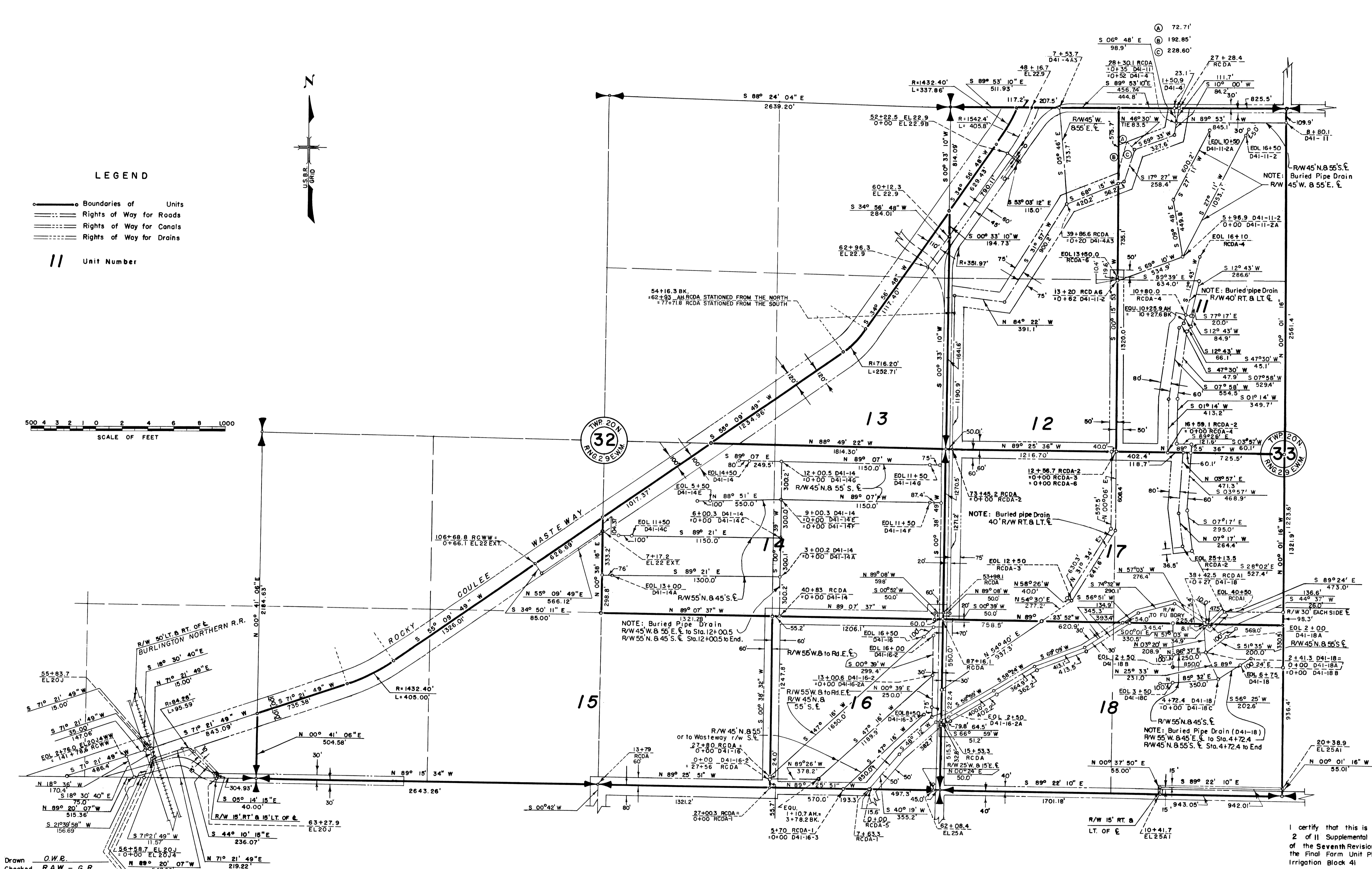
GRANT COUNTY, WASHINGTON

LEGEND

- Boundaries of Units
- Rights of Way for Roads
- Rights of Way for Canals
- Rights of Way for Drains
- || Unit Number



40-34



Drawn O.W.R.
 Checked R.A.W. - G.R.
 Surveys certified
J.D. Humes
 Chief, DBC Div.

DATE 7-17-59

I certify that this is Sheet
 2 of 11 Supplemental Sheets
 of the Seventh Revision of
 the Final Farm Unit Plat of
 Irrigation Block 41

W.G. Draper
 Regional Director (Act.)
 DATE 7-30-59

REV. TO 9-22-78	dc
REV. TO 12-28-73	dc

222-116-31310-6