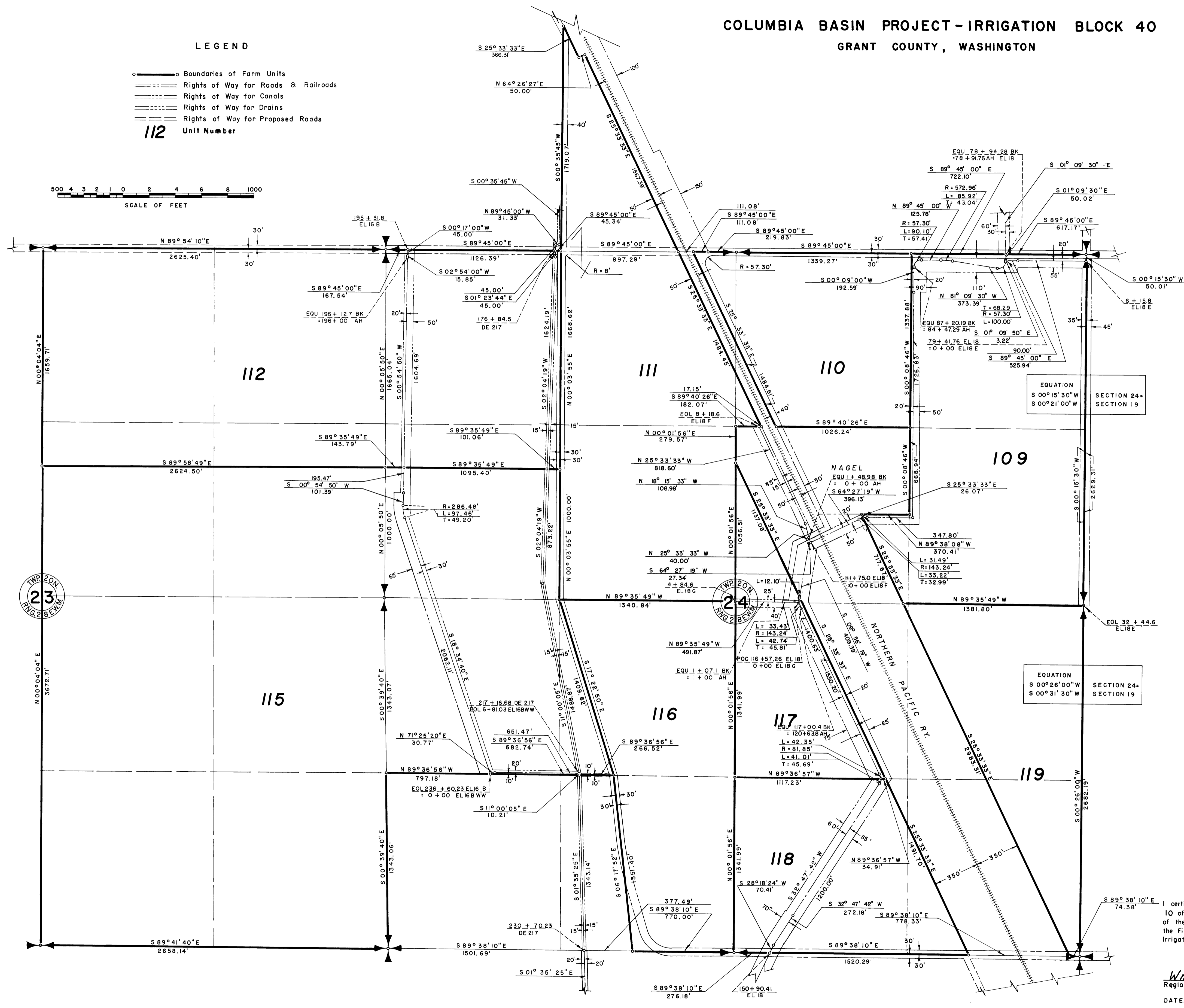
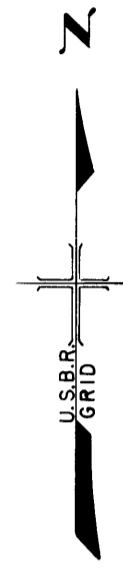
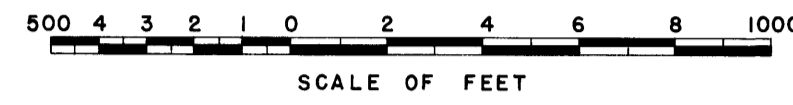


# COLUMBIA BASIN PROJECT - IRRIGATION BLOCK 40

GRANT COUNTY, WASHINGTON

## LEGEND

- Boundaries of Farm Units
  - ▬ Rights of Way for Roads & Railroads
  - ▬ Rights of Way for Canals
  - ▬ Rights of Way for Drains
  - ▬ Rights of Way for Proposed Roads
- 112** Unit Number



Drawn W.A.D. H.E.M.  
 Checked C.W.M. C.N.Y.  
 Surveys certified  
V.D. Humes  
 Chief, D&C Div.  
 DATE 7/30/56

I certify that this is Sheet  
 10 of 14 Supplemental  
 Sheets of the Fifth Revision of  
 the Final Farm Unit Plat of  
 Irrigation Block 40.  
Wm H. Tuller  
 Regional Director (Act)  
 DATE 8/8/56