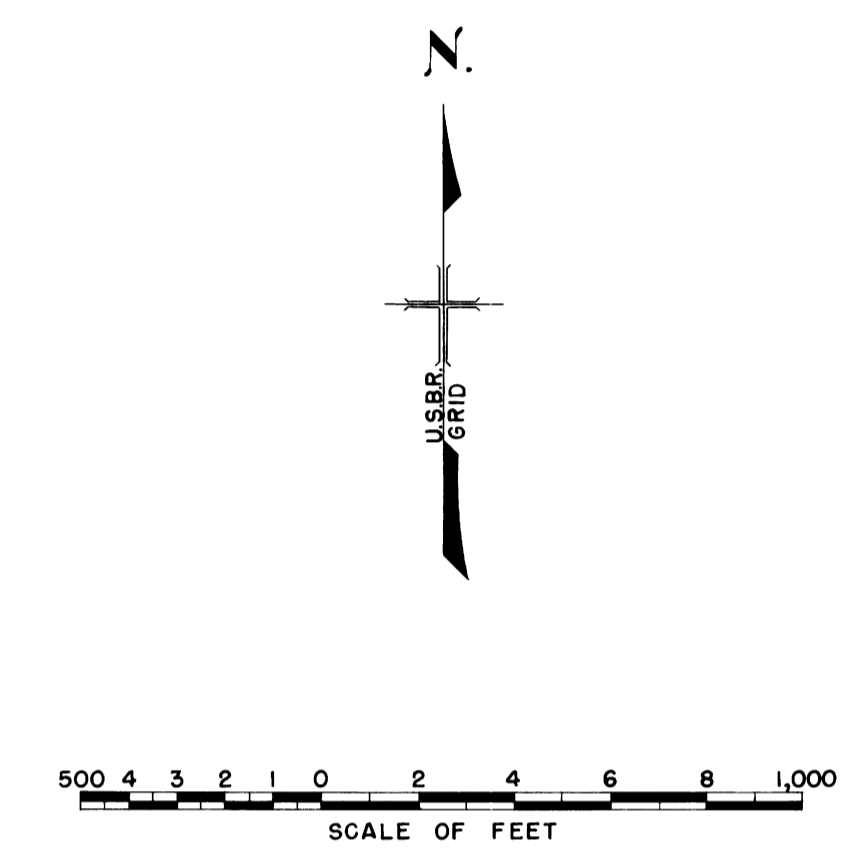
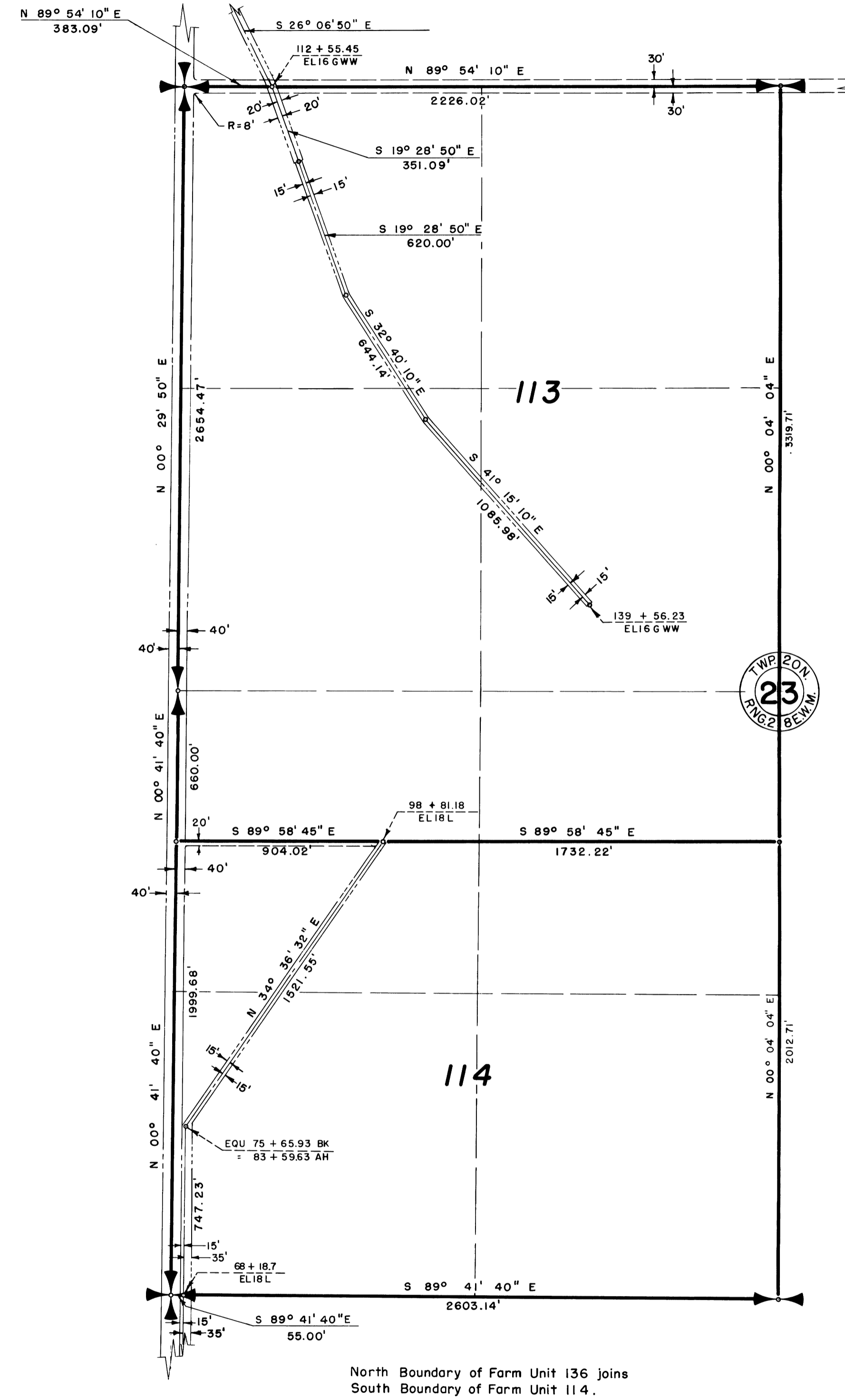
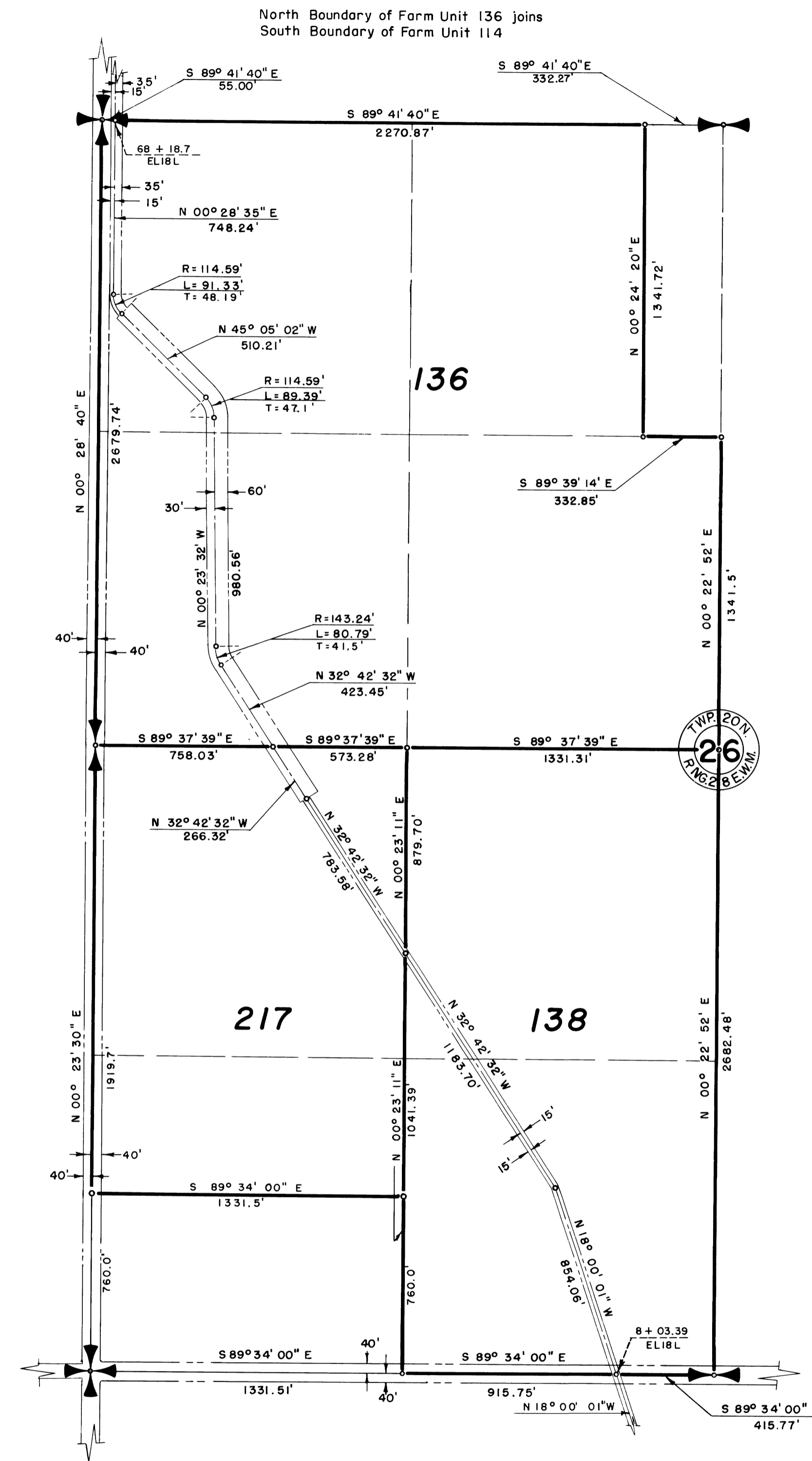


**COLUMBIA BASIN PROJECT - IRRIGATION BLOCK 40**  
GRANT COUNTY, WASHINGTON



- LEGEND**
- Boundaries of Units
  - Rights of Way for Roads
  - Rights of Way for Canals
  - Rights of Way for Drains
  - Rights of Way for Proposed Roads
- 113**  
Unit Number

Drawn J.C.D.  
Checked C.W.M. C.N.Y.  
Surveys certified

K.S. EHRMAN  
Chief, Engr. Div. (Act.)

DATE DECEMBER 5, 1962

I certify that this is Sheet  
11 of 17 Supplemental Sheets  
of the . . . Revision  
of the Final Farm Unit Plat of  
Irrigation Block 40.

H.T. NELSON  
Regional Director

DATE DEC. 12, 1962