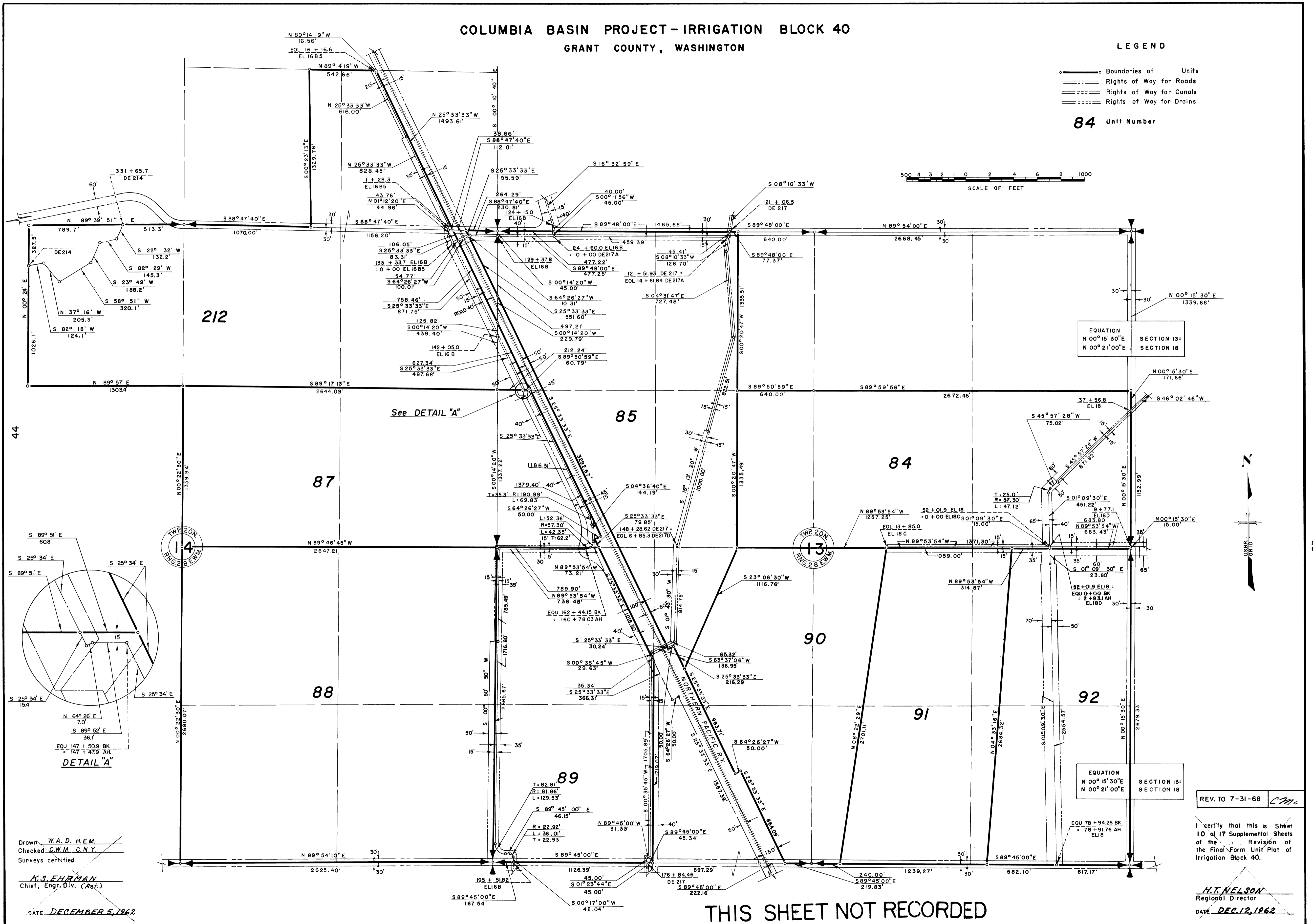
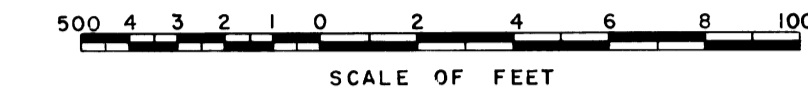


COLUMBIA BASIN PROJECT - IRRIGATION BLOCK 40 GRANT COUNTY, WASHINGTON

LEGEND

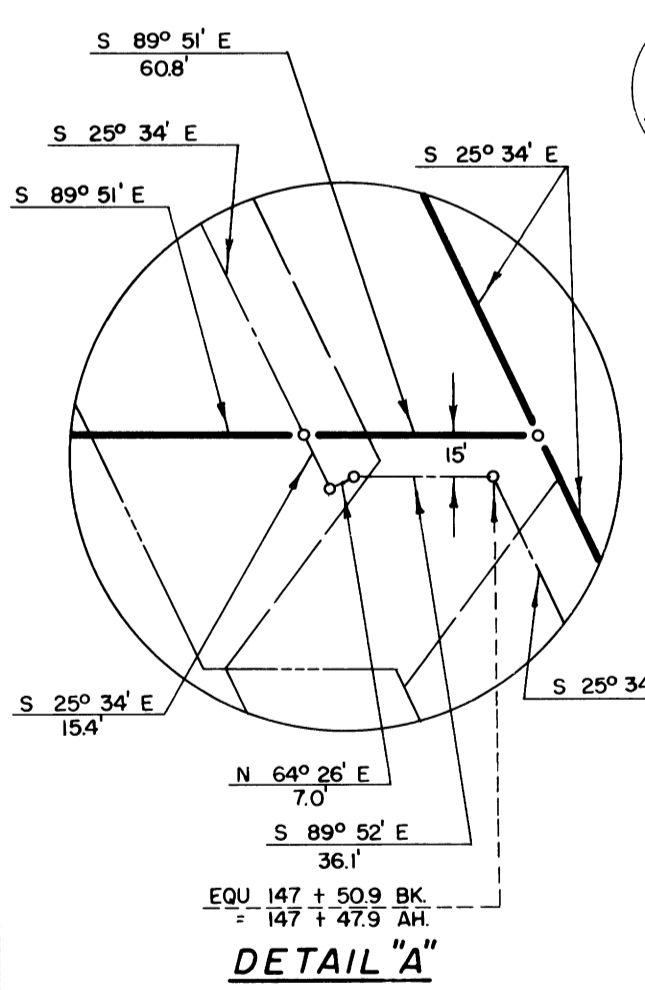
- Boundaries of Units
- Rights of Way for Roads
- Rights of Way for Canals
- Rights of Way for Drains

84 Unit Number



44

23



DETAIL "A"

Drawn: W.A.D. H.E.M.
 Checked: G.W.M. C.N.Y.
 Surveys certified

H.S. FURMAN
 Chief, Engr. Div. (A&T)

DATE: DECEMBER 5, 1962

THIS SHEET NOT RECORDED

REV. TO 7-31-68 CMC

I certify that this is Sheet 10 of 17 Supplemental Sheets of the Revision of the Final Farm Unit Plot of Irrigation Block 40.

H.T. NELSON
 Regional Director
 DATE: DEC. 12, 1962