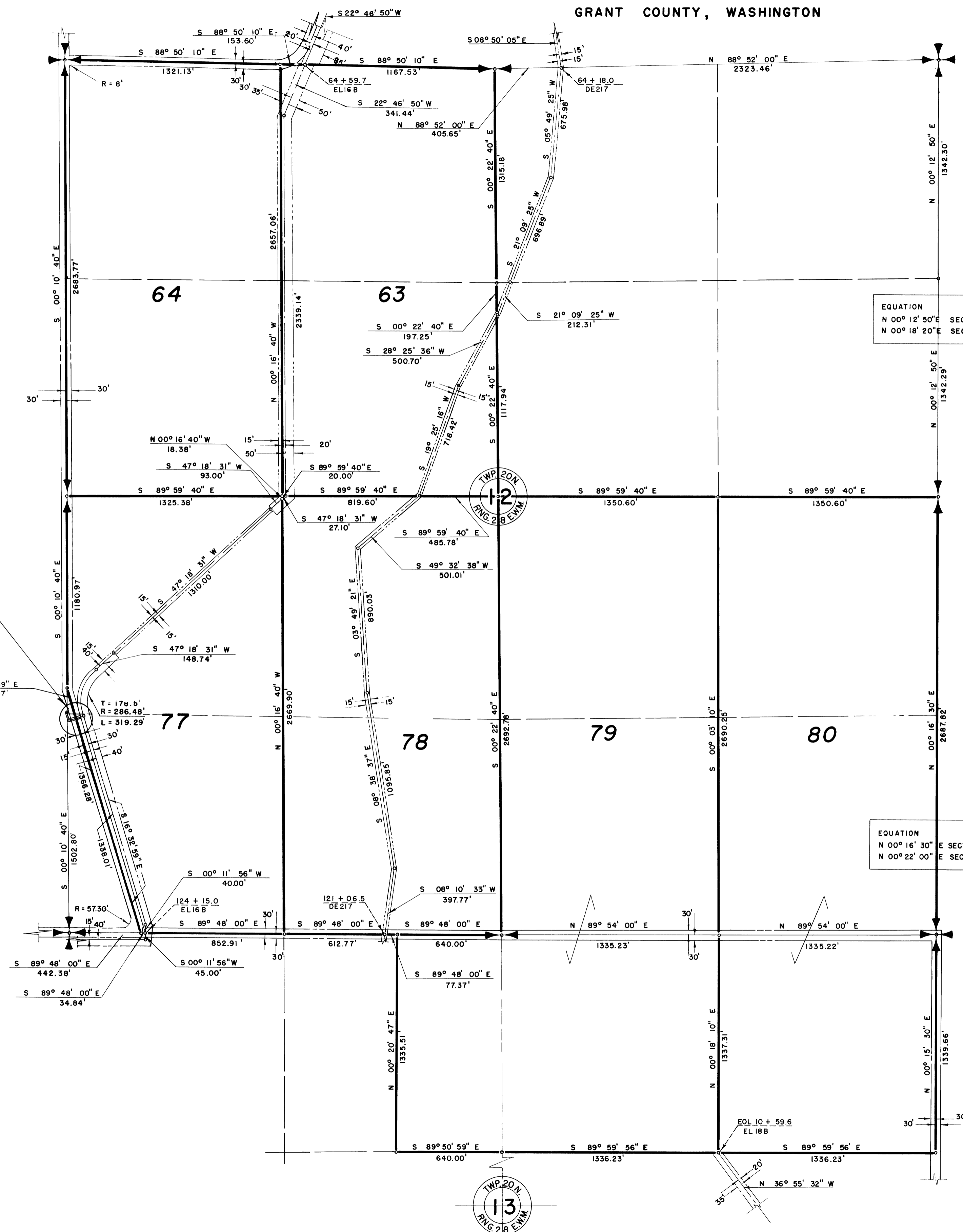


COLUMBIA BASIN PROJECT - IRRIGATION BLOCK 40 GRANT COUNTY, WASHINGTON

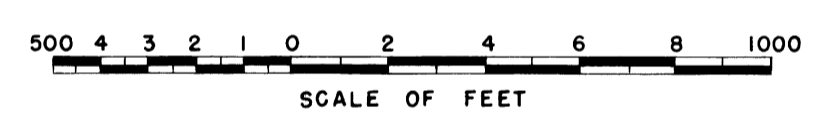
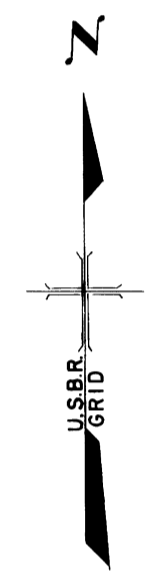


See Detail "B" on Dwg. No. 20

- LEGEND**
- Boundaries of Units
 - Rights of Way for Canals
 - Rights of Way for Drains
 - Rights of Way for Proposed Roads
 - Rights of Way for Roads
- 63** Unit Number

EQUATION
 N 00° 12' 50" E SECTION 12 -
 N 00° 18' 20" E SECTION 7

EQUATION
 N 00° 16' 30" E SECTION 12 -
 N 00° 22' 00" E SECTION 7



22

Drawn J.A.T.
 Checked C.W.M.-C.N.Y.
 Surveys Certified

A.J. Davidson
 Chief, D.A.C. Div. (Act)

DATE 7-21-59

I certify that this is Sheet
 6 of 12 Supplemental Sheets
 of the Eighth Revision of
 the Final Farm Unit Plat of
 Irrigation Block 40.

W.G. Draper
 Regional Director (Act)

DATE 7-31-59