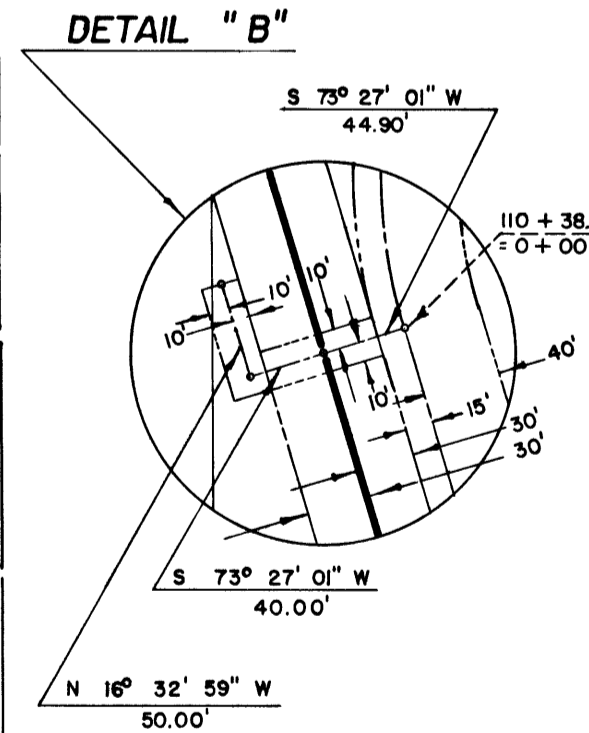
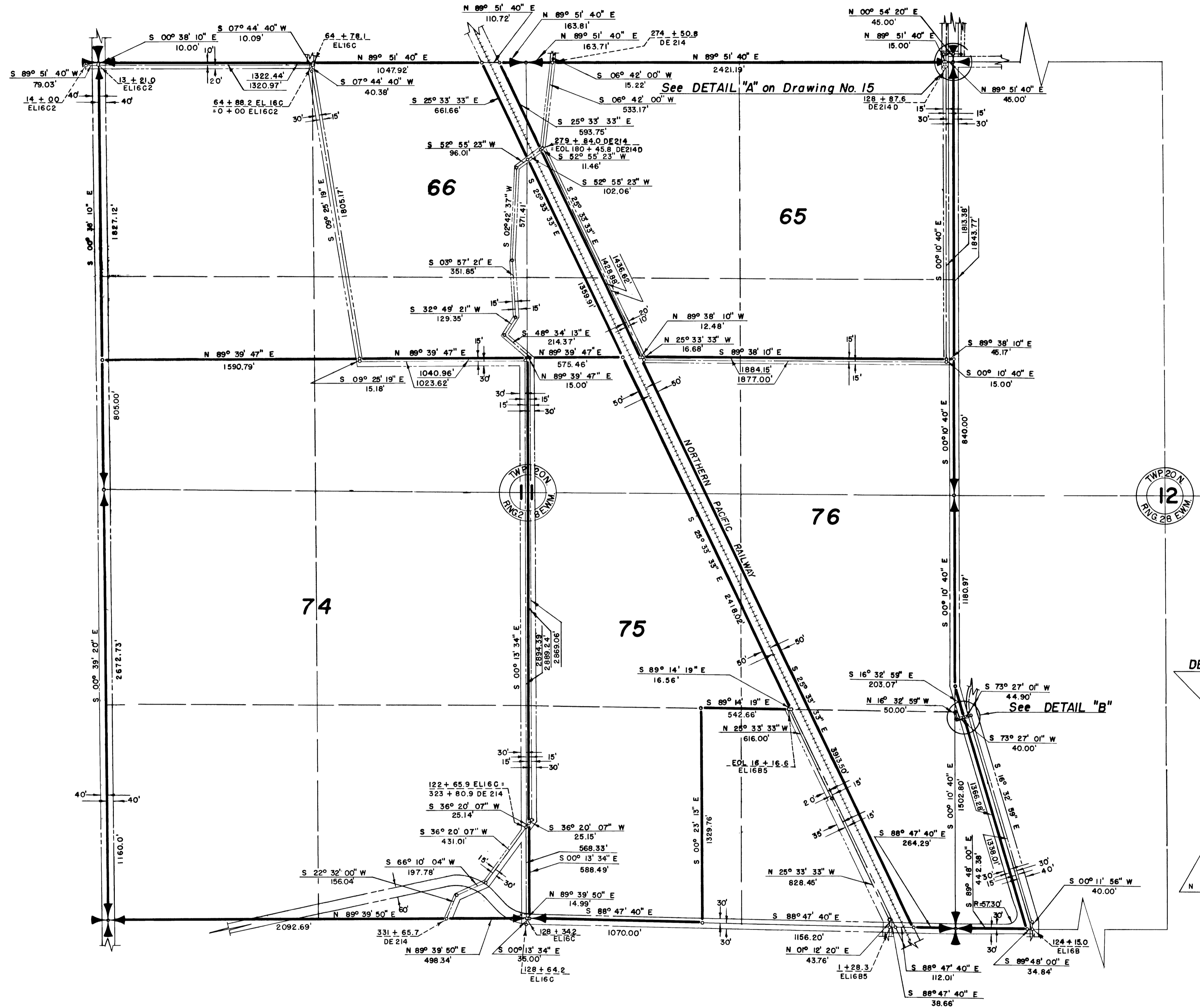
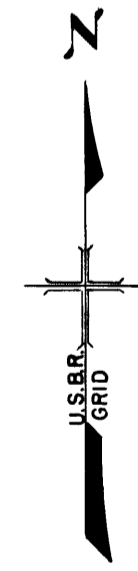
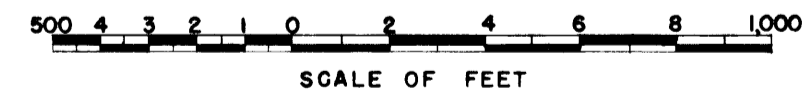


COLUMBIA BASIN PROJECT - IRRIGATION BLOCK 40 GRANT COUNTY, WASHINGTON

19

21

- LEGEND**
- Boundaries of Units
 - Rights of Way for Roads
 - Rights of Way for Canals
 - Rights of Way for Drains
 - Rights of Way for Proposed Roads
- 66** Unit Number



Drawn R.L.B. H.E.M.
 Checked C.W.M. CNY.
 Surveys Certified

K. S. EHRMAN
 Chief, Engr. Div. (Act)

DATE DECEMBER 5, 1962

I certify that this is Sheet
 B of 17 Supplemental Sheets
 of the Revision of
 the Final Farm Unit Plot of
 Irrigation Block 40.

H. T. NELSON
 Regional Director

DATE DEC. 12, 1962