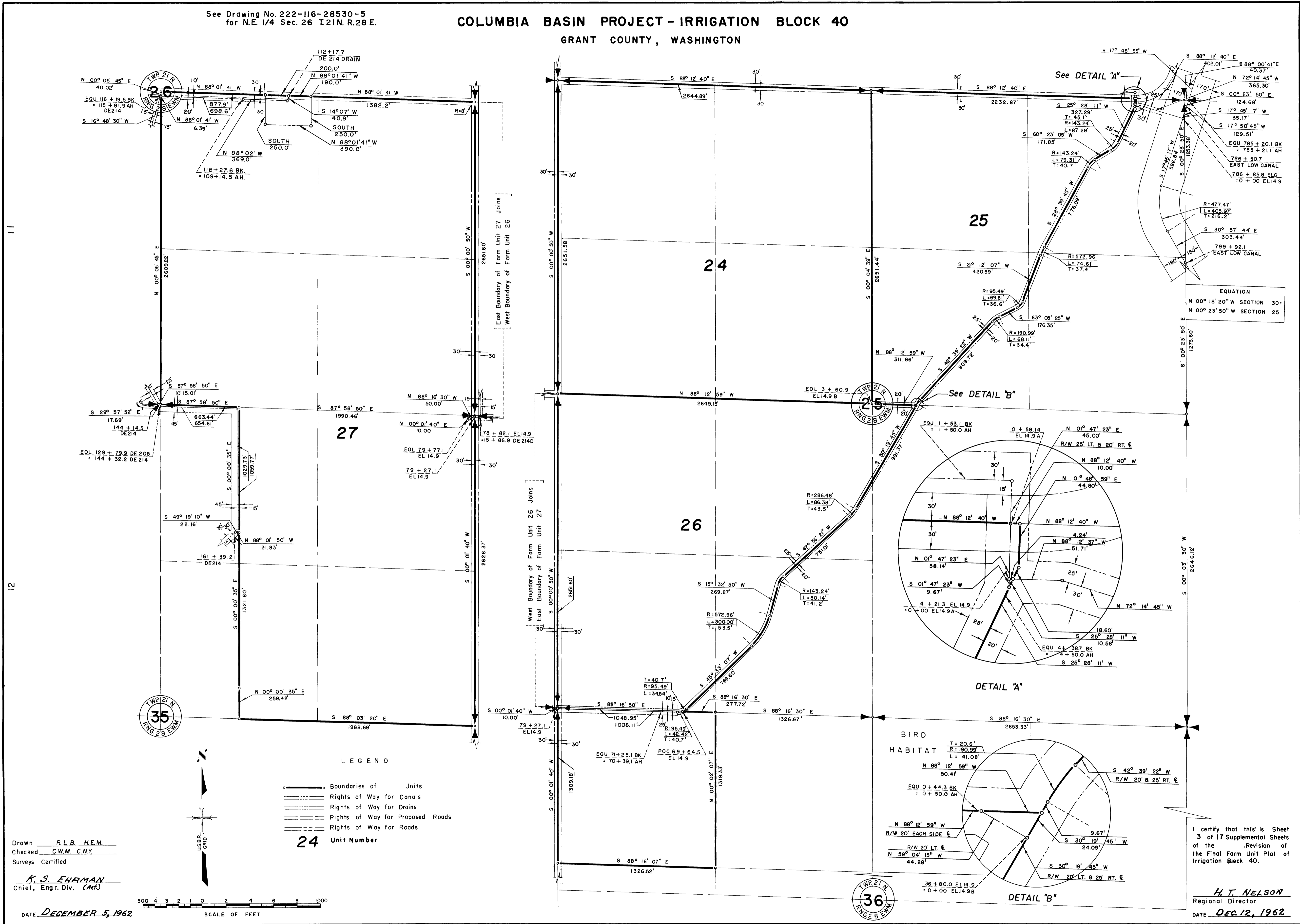


See Drawing No. 222-116-28530-5
for N.E. 1/4 Sec. 26 T.21N. R.28 E.

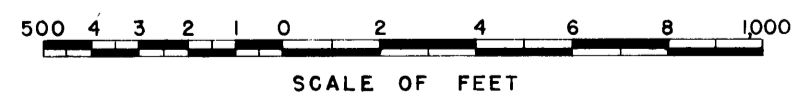
COLUMBIA BASIN PROJECT - IRRIGATION BLOCK 40 GRANT COUNTY, WASHINGTON



Drawn R.L.B. H.E.M.
Checked C.W.M. C.N.Y.
Surveys Certified

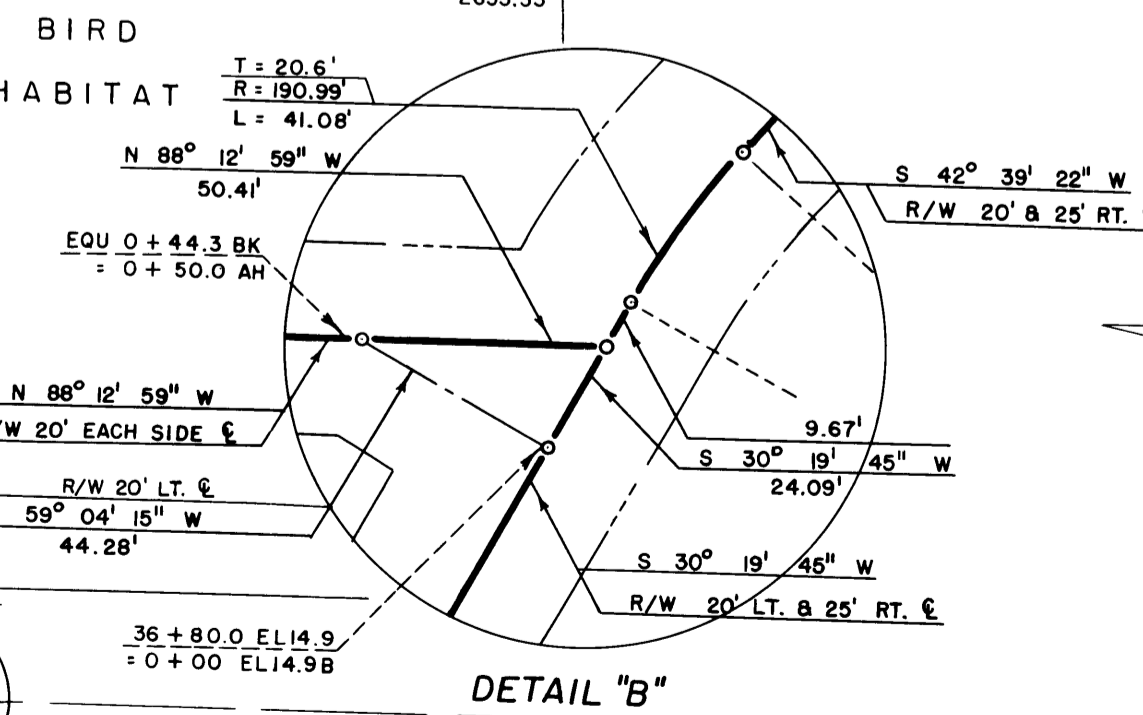
K.S. FERMAN
Chief, Engr. Div. (Agr.)

DATE DECEMBER 5, 1962



- LEGEND
- Boundaries of Units
 - Rights of Way for Canals
 - Rights of Way for Drains
 - Rights of Way for Proposed Roads
 - Rights of Way for Roads
- 24** Unit Number

TWP 21 N
RNG 28 E
36



I certify that this is Sheet
3 of 17 Supplemental Sheets
of the Revision of
the Final Farm Unit Plat of
Irrigation Block 40.

H.T. NELSON
Regional Director
DATE DEC 12, 1962