PLATES

Los Vaqueros

Expansion Investigation,

California

September 2005 Final Draft

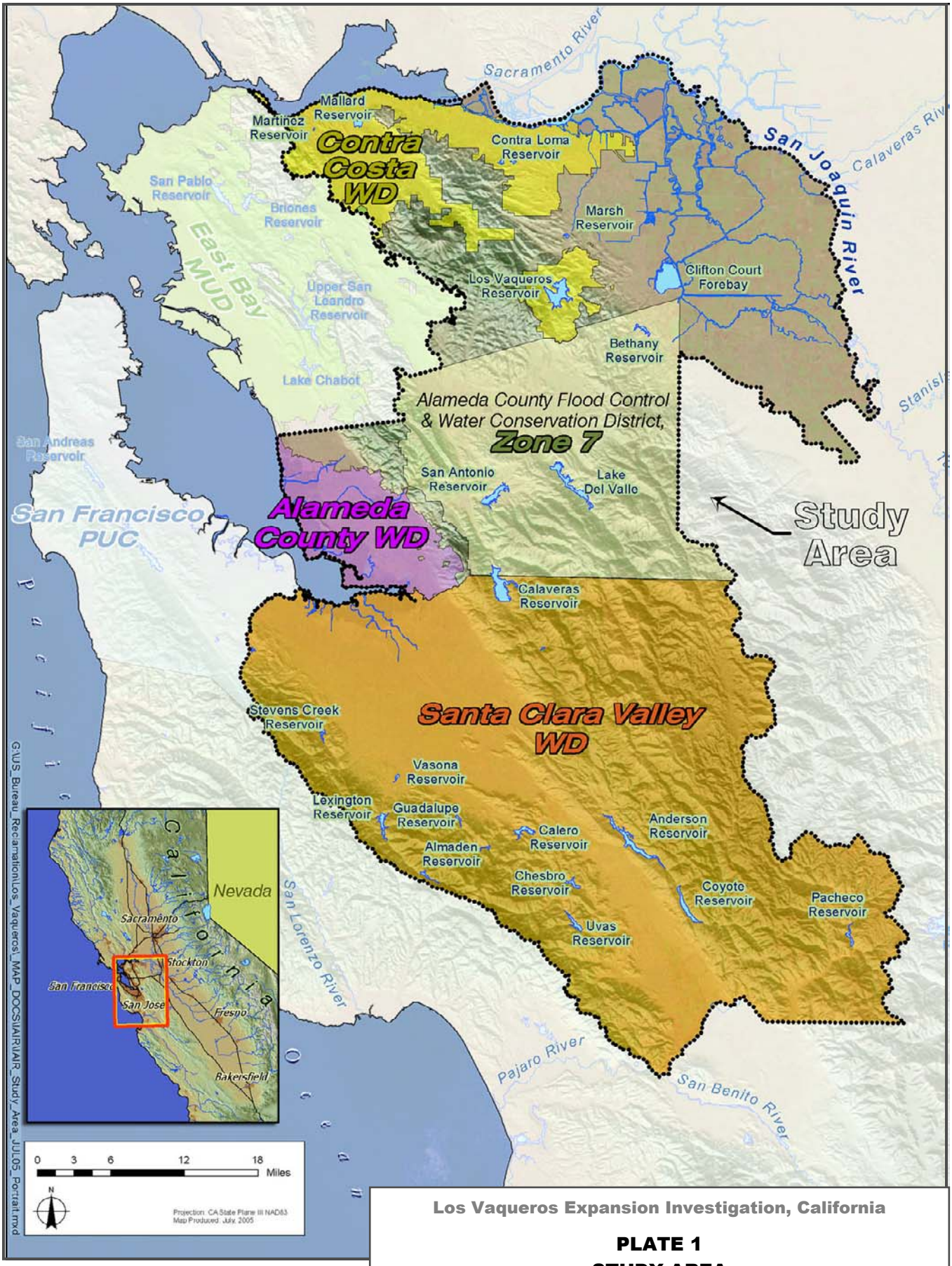

Los Vaqueros Expansion Investigation, California

PLATE 1
STUDY AREA

U.S. Bureau of Reclamation, Mid-Pacific Region September 2005

Los Vaqueros Expansion Investigation, California

PLATE 2

CVP AND SWP FACILITIES

U.S. Bureau of Reclamation, Mid-Pacific Region September 2005

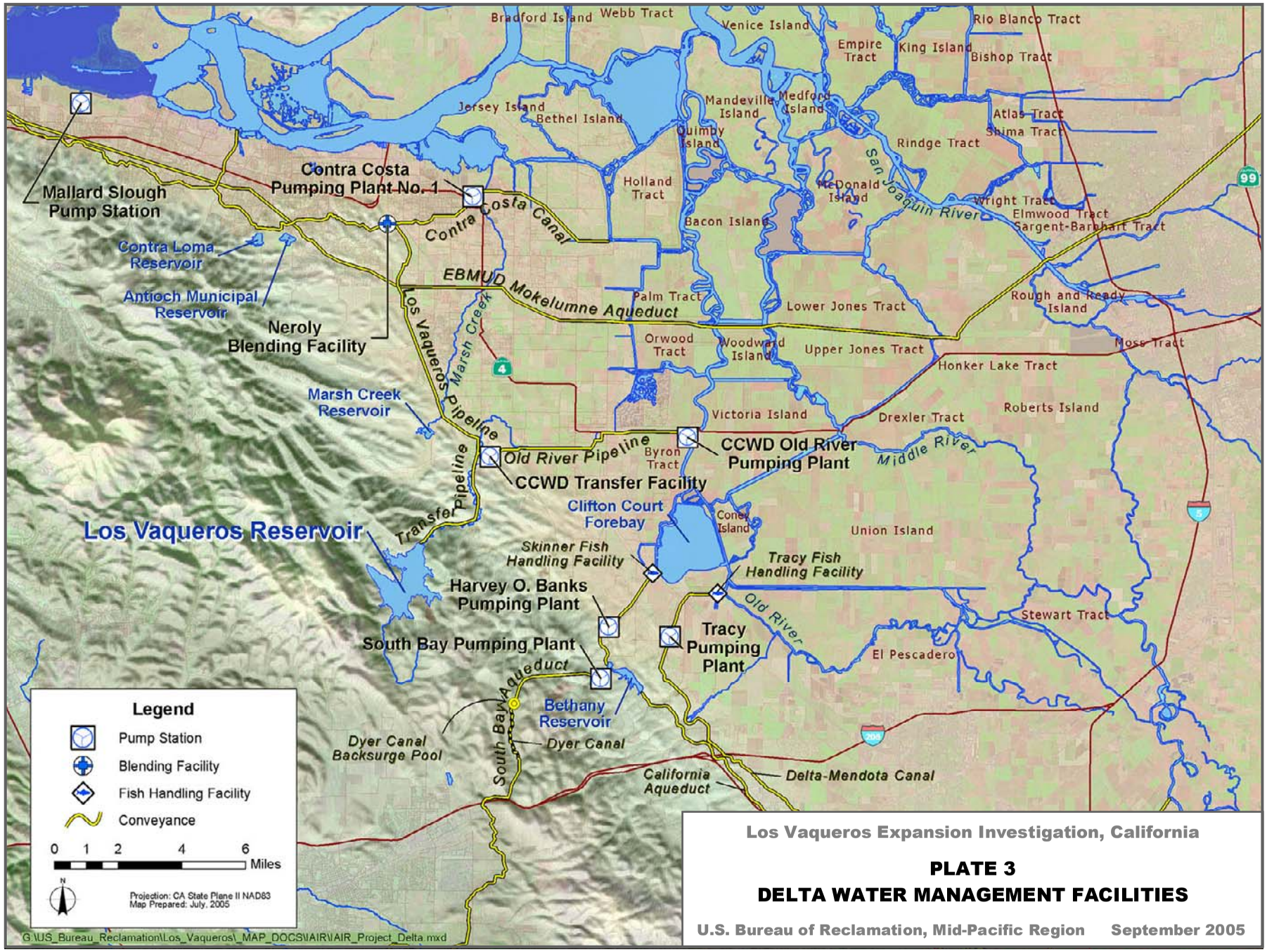

Los Vaqueros Expansion Investigation, California

PLATE 3

DELTA WATER MANAGEMENT FACILITIES

U.S. Bureau of Reclamation, Mid-Pacific Region September 2005

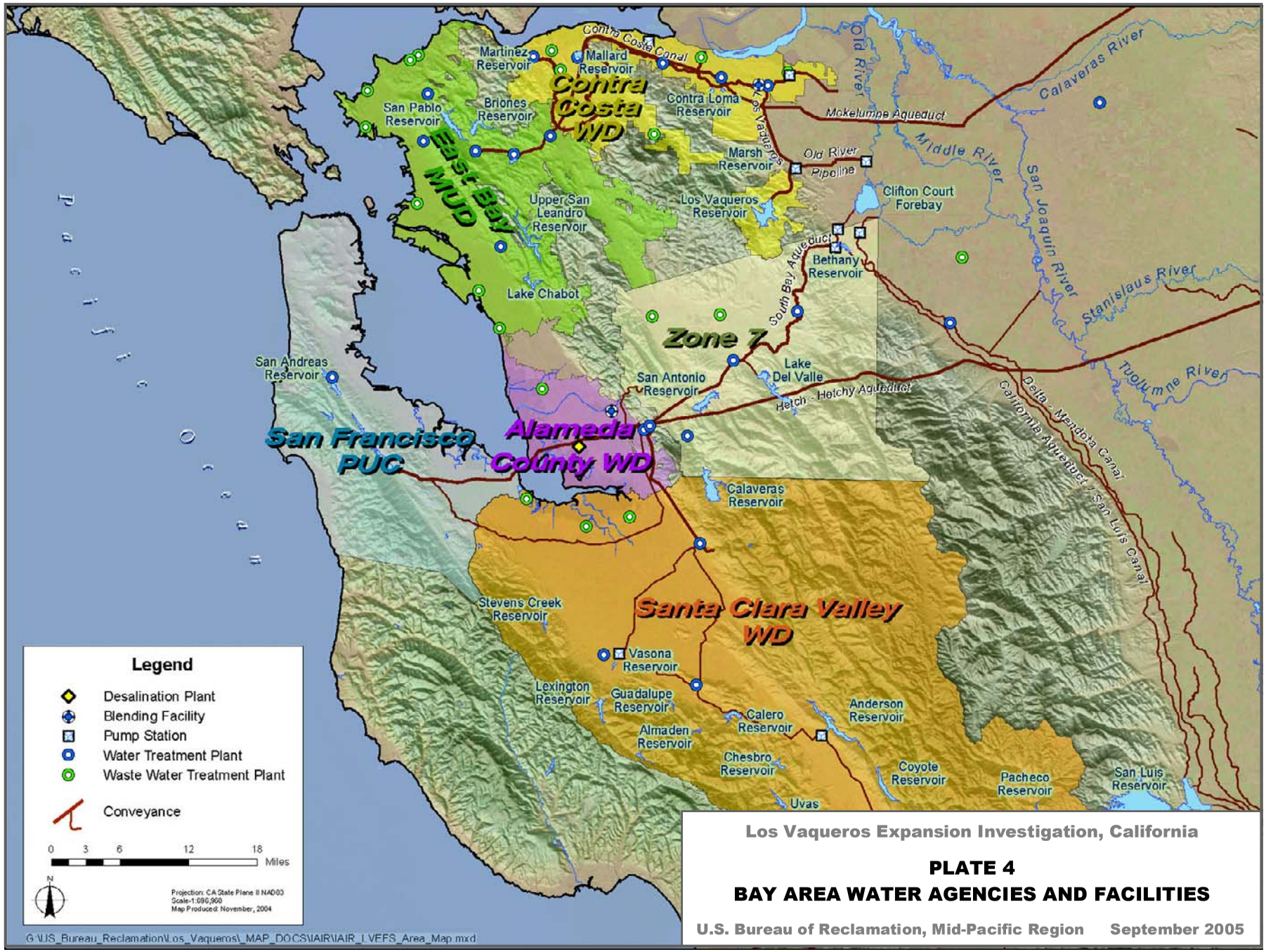

Los Vaqueros Expansion Investigation, California

PLATE 4

BAY AREA WATER AGENCIES AND FACILITIES

U.S. Bureau of Reclamation, Mid-Pacific Region September 2005

Los Vaqueros Expansion Investigation, California

PLATE 5

EXISTING LOS VAQUEROS PROJECT

U.S. Bureau of Reclamation, Mid-Pacific Region September 2005

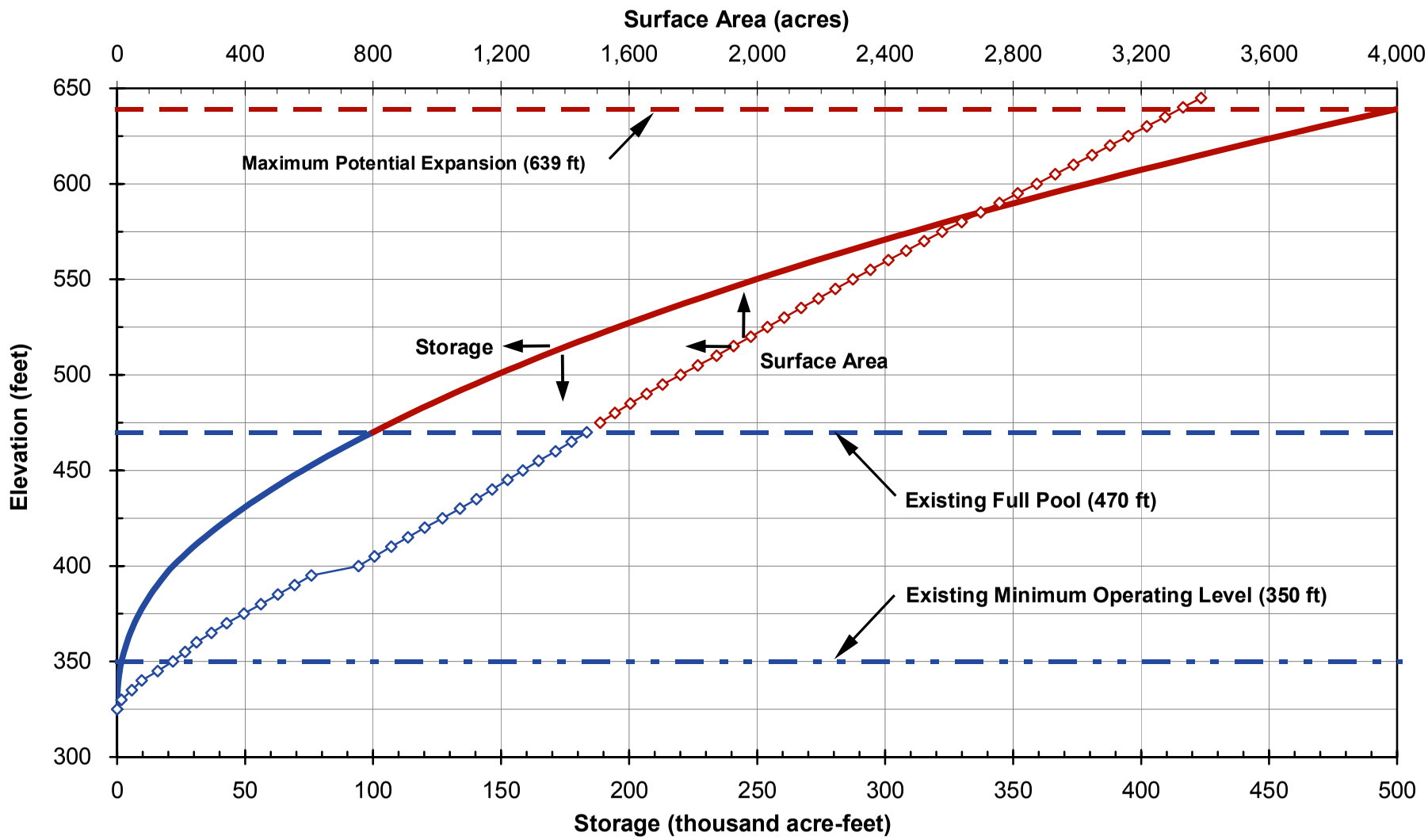

LEGEND

- Existing Storage
- Expanded Storage
- Existing Surface Area
- Expanded Surface Area

Los Vaqueros Expansion Investigation, California

PLATE 6

STAGE-AREA-CAPACITY RELATIONSHIPS FOR EXPANDED LOS VAQUEROS RESERVOIR

U.S. Bureau of Reclamation, Mid-Pacific Region September 2005

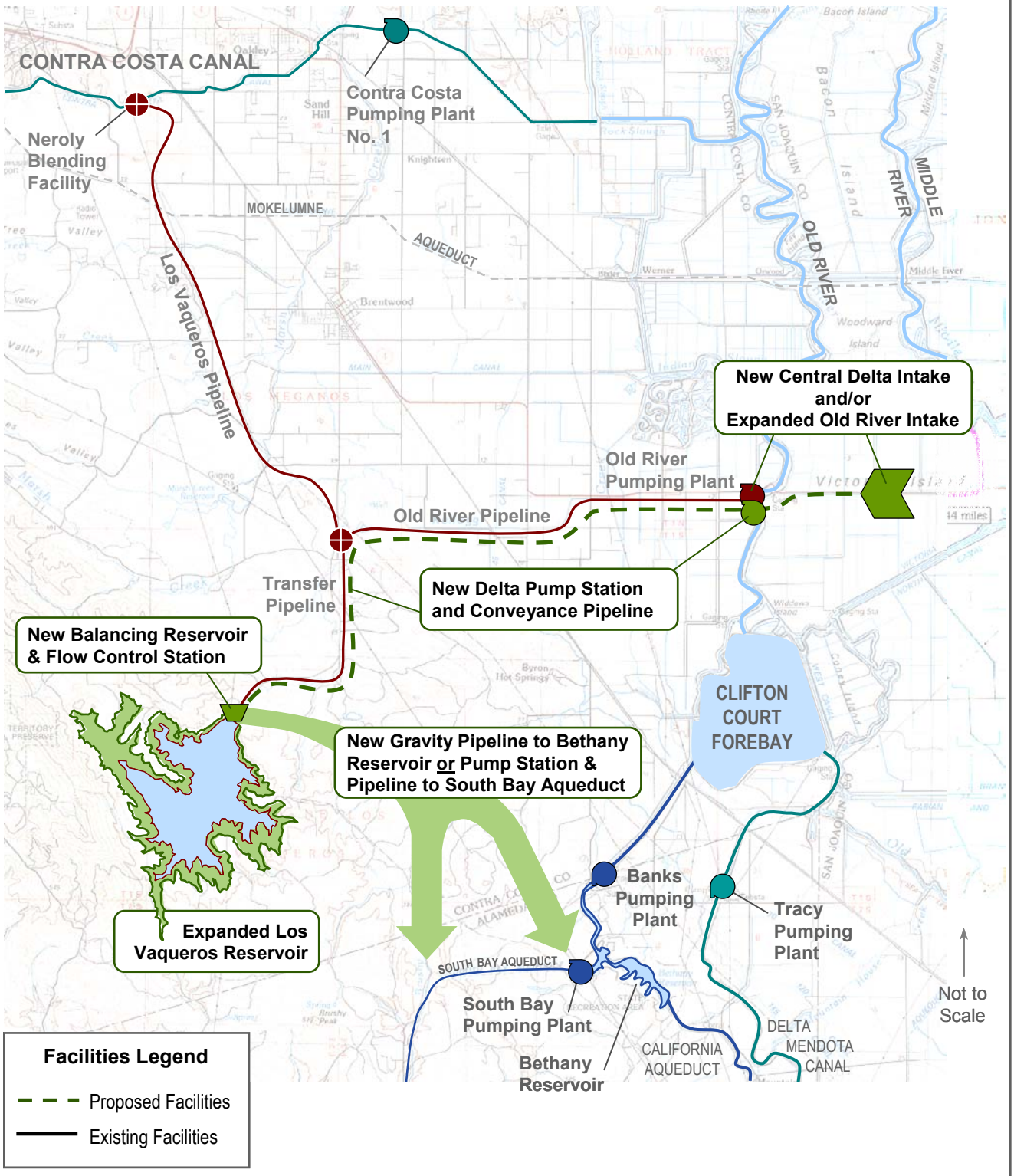

Los Vaqueros Expansion Investigation, California

PLATE 7

FACILITIES ASSOCIATED WITH AN EXPANDED LOS VAQUEROS PROJECT

U.S. Bureau of Reclamation, Mid-Pacific Region September 2005

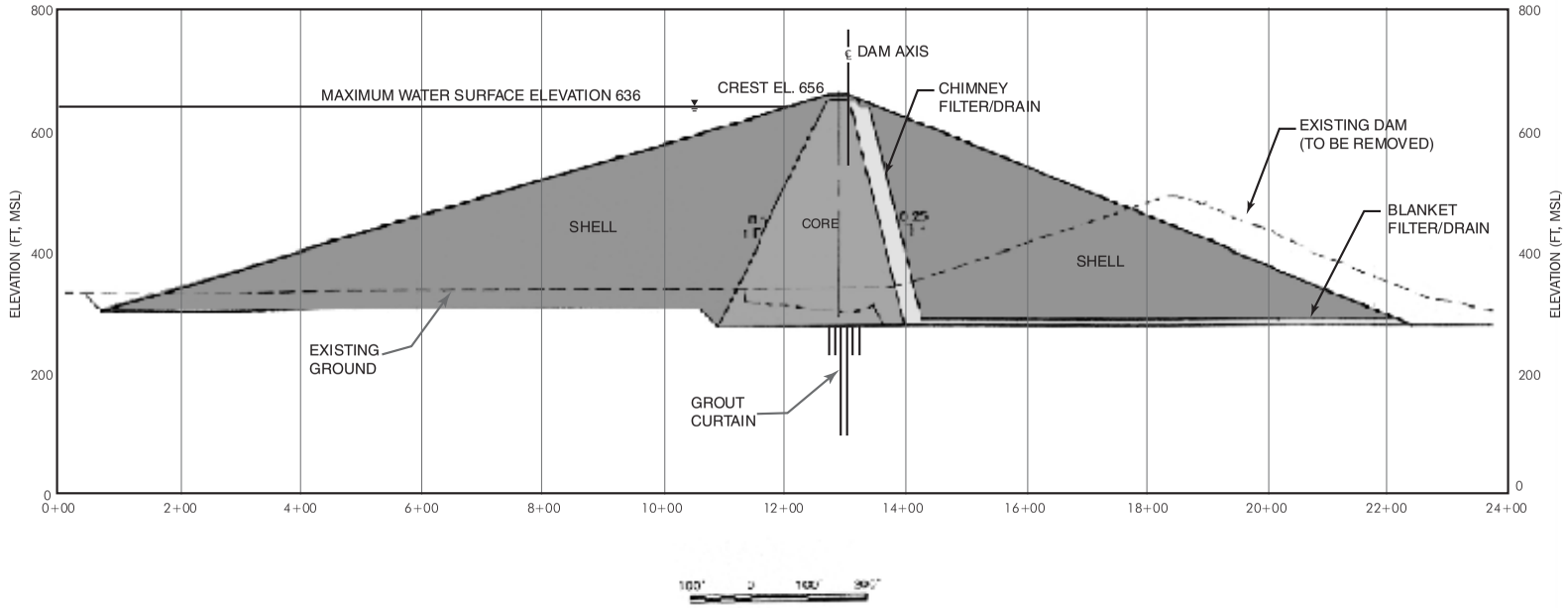

Los Vaqueros Expansion Investigation, California

PLATE 8

CROSS SECTION OF 500,000 AF DAM OPTION

U.S. Bureau of Reclamation, Mid-Pacific Region September 2005

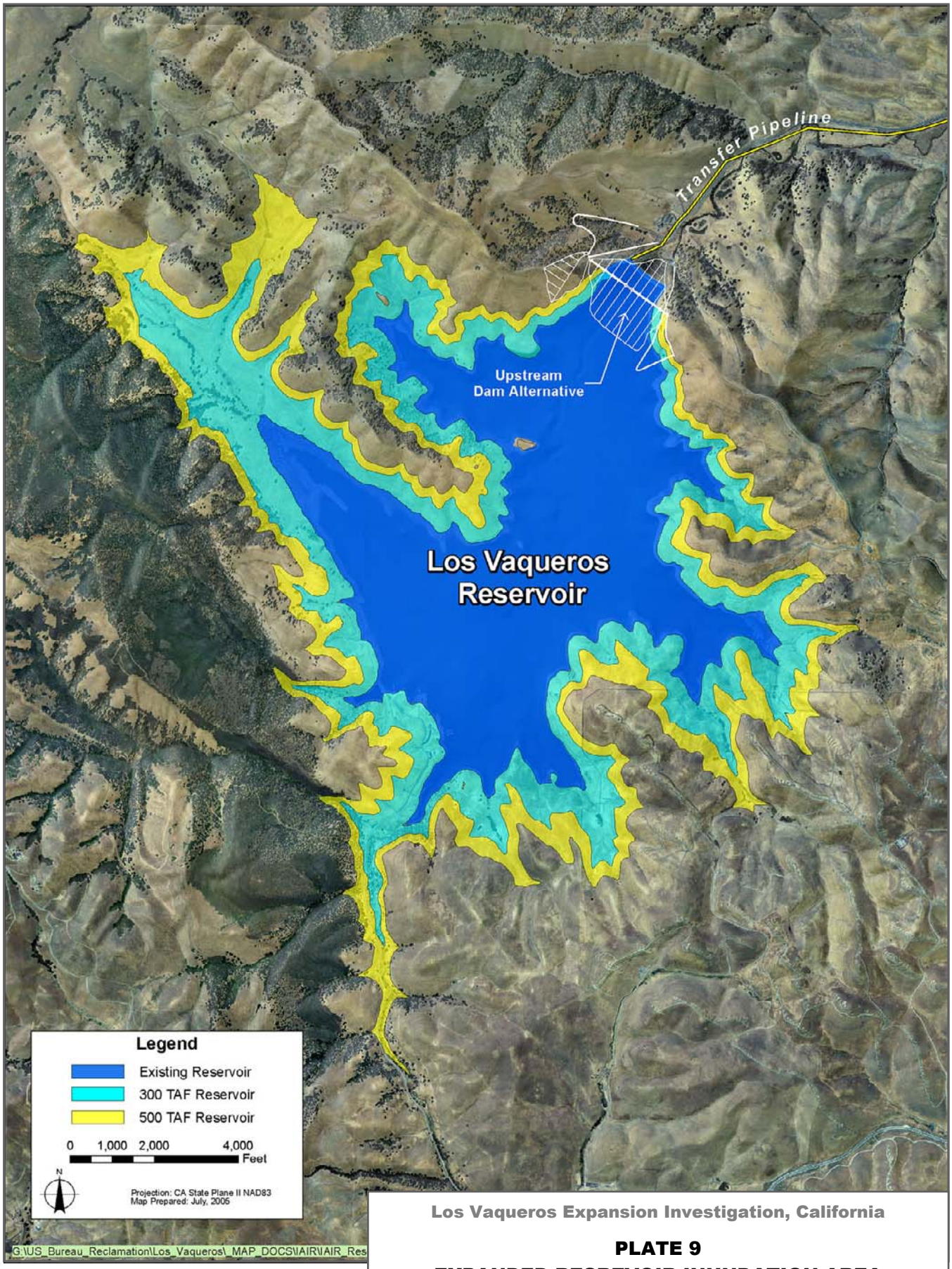

Los Vaqueros Expansion Investigation, California

PLATE 9

EXPANDED RESREVOIR INUNDATION AREA

U.S. Bureau of Reclamation, Mid-Pacific Region September 2005