PLATES

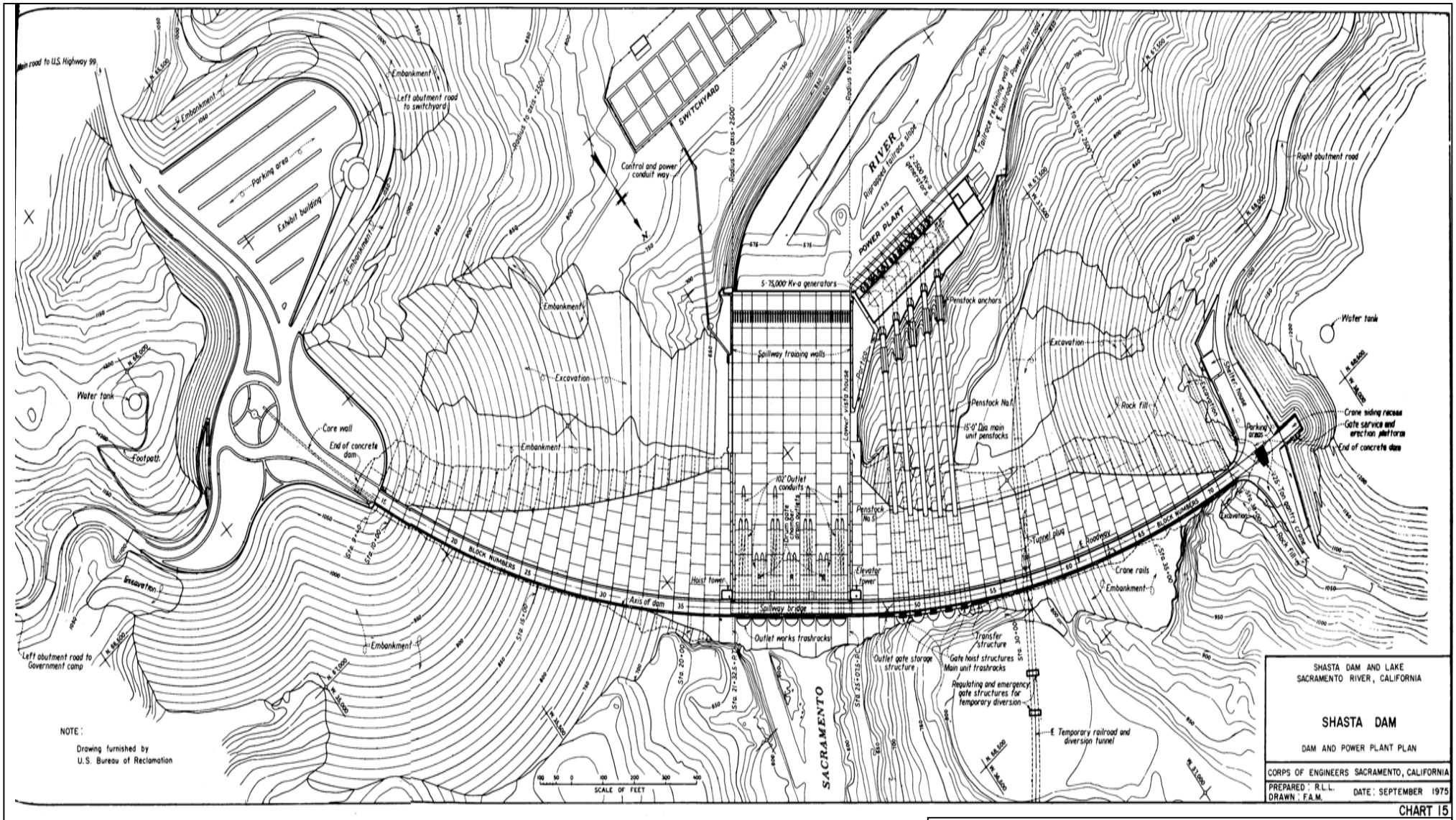

Source: U.S. Army Corps of Engineers, Shasta Dam and Lake, Sacramento River, California, Report on Reservoir Regulation for Flood Control, Rev. January 1977.

Shasta Lake Water Resources Investigation, California

SHASTA DAM AND POWERPLANT PLAN

U.S. Bureau of Reclamation, Mid-Pacific Region
June 2003

PLATE 1

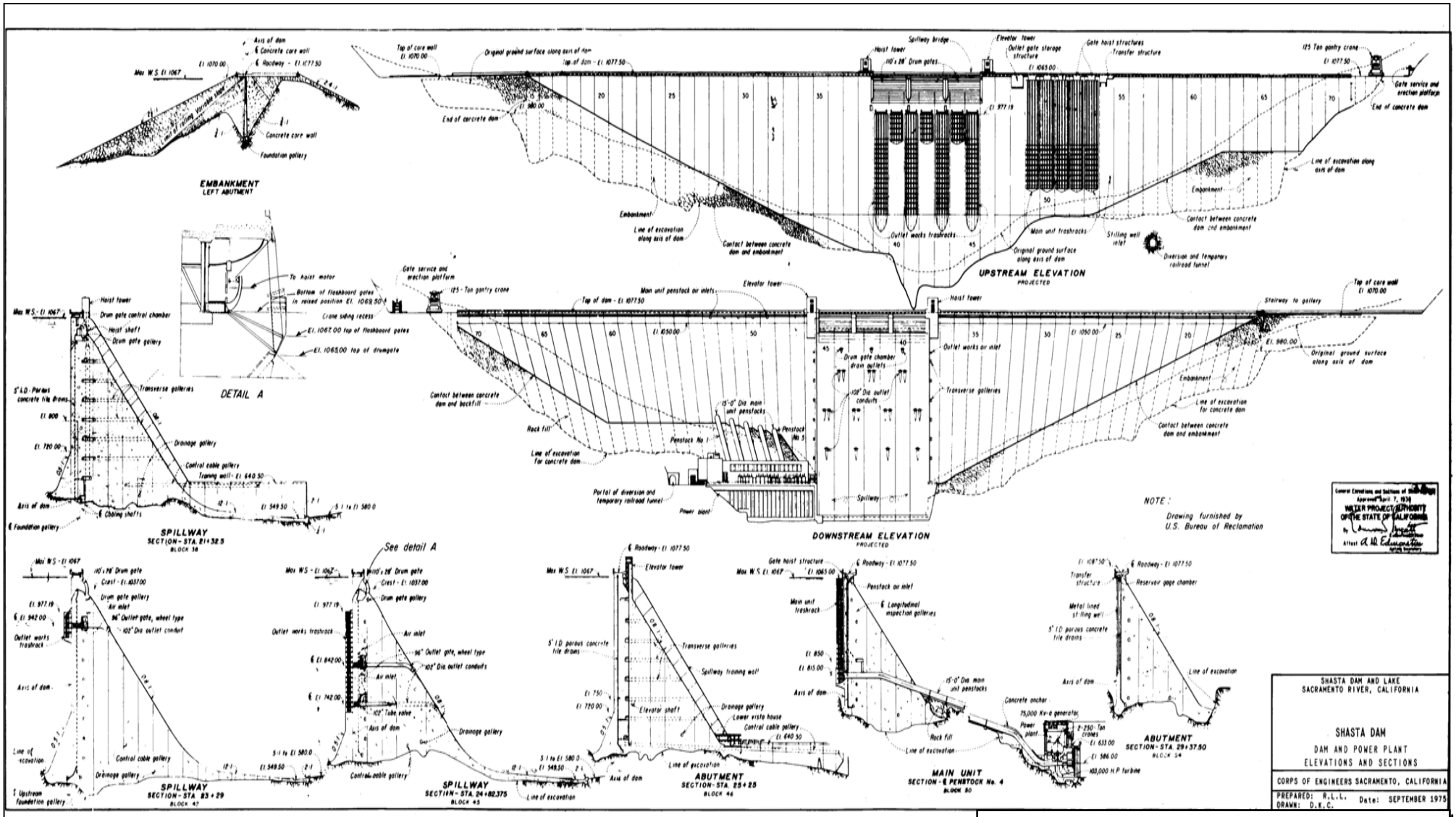

Source: U.S. Army Corps of Engineers, Shasta Dam and Lake, Sacramento River, California, Report on Reservoir Regulation for Flood Control, Rev. January 1977.

Shasta Lake Water Resources Investigation, California

SHASTA DAM AND POWERPLANT ELEVATIONS AND SECTIONS

U.S. Bureau of Reclamation, Mid-Pacific Region
June 2003

PLATE 2

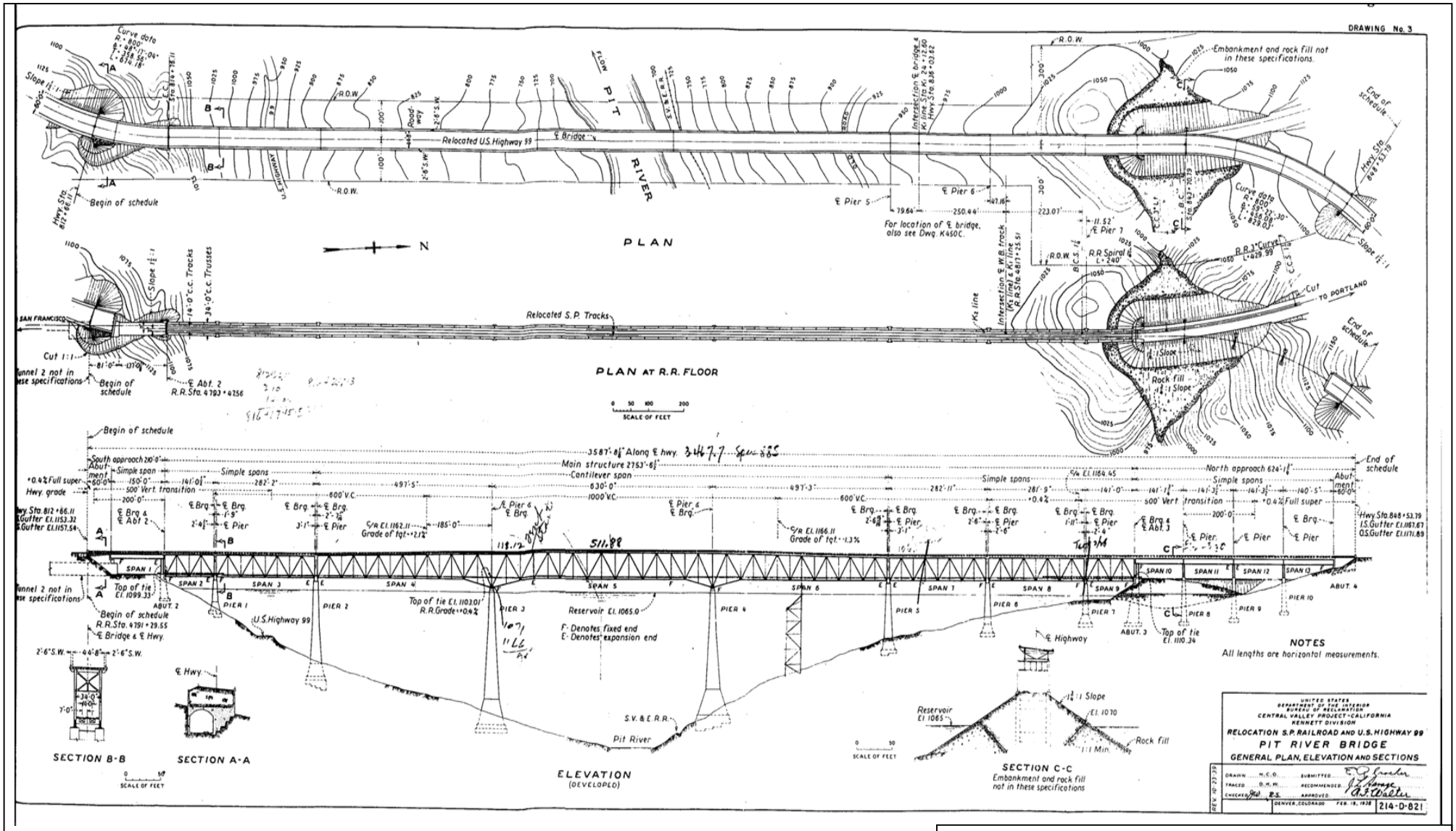

Source: U.S. Bureau of Reclamation, Abutments and Piers, Pit River Bridge, Relocation of Southern Pacific Railroad and U.S. Highway 99, 1939.

Shasta Lake Water Resources Investigation, California

PIT RIVER BRIDGE

U.S. Bureau of Reclamation, Mid-Pacific Region
June 2003

PLATE 3

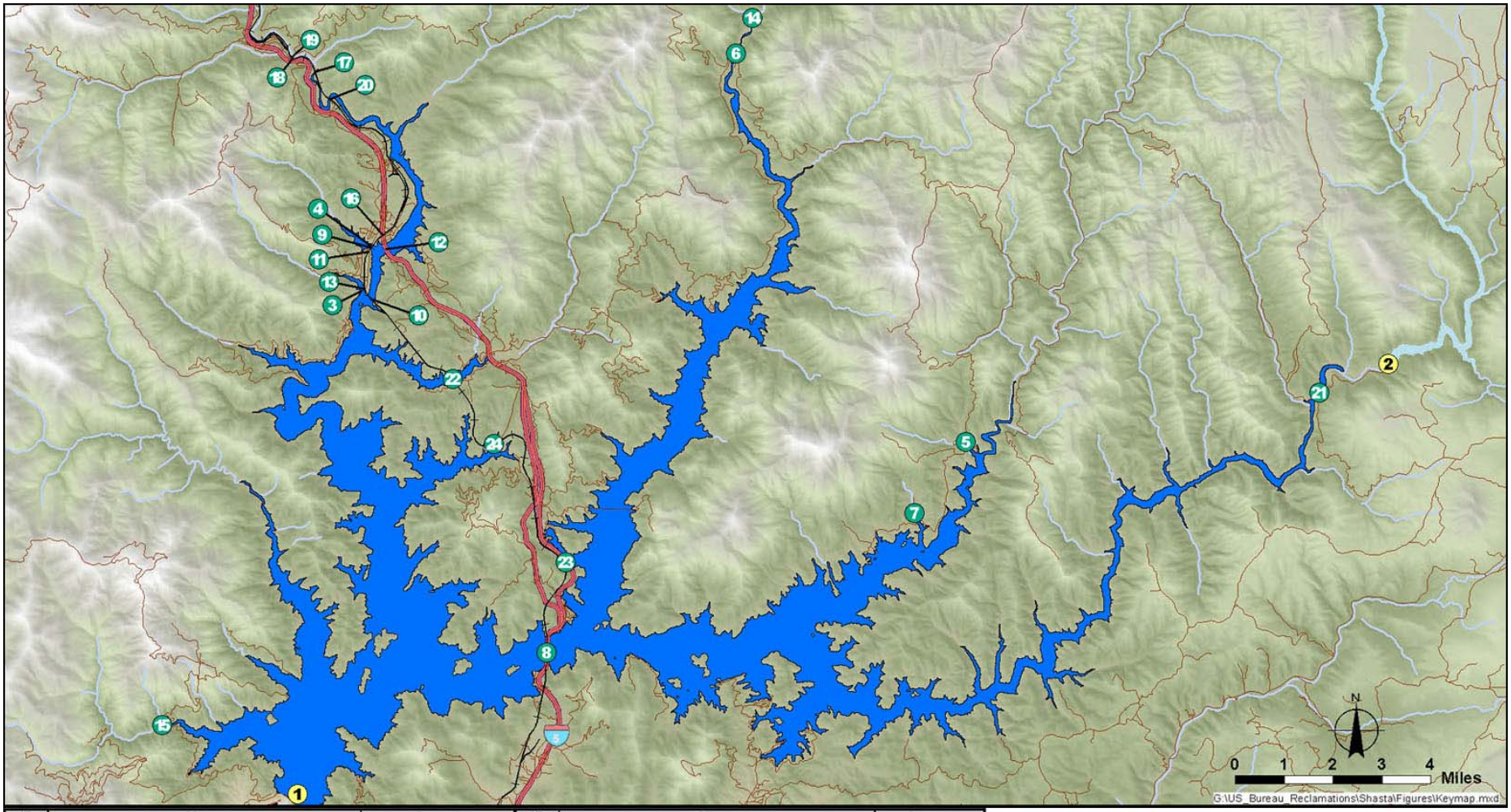

ID	Name	Agency	ID	Name	Agency
1	Shasta Dam	Bureau of Reclamation	13	Lakeshore Drive Overcrossing by Charlie Creek	Union Pacific
2	Pit 7 Dam	PG&E	14	Wittawaket Creek Bridge	private
3	Charlie Creek Bridge	Shasta Co.	15	Squaw Creek Bridge	Shasta Co.
4	Doney Creek Bridge	Shasta Co.	16	Interstate 5 Overpass	Union Pacific
5	Didallas Creek Bridge	USFS	17	Sacramento River 4th Crossing	Union Pacific
6	McCloud River Bridge	USFS	18	Dog Creek Bridge	Union Pacific
7	Second Creek Bridge	USFS	19	Fender Ferry Bridge (Sacramento River)	USFS
8	Pit River Bridge	Caltrans/Union Pacific	20	Sacramento River 3rd Crossing	Union Pacific
9	Doney Creek Bridge	Union Pacific	21	Fender Ferry Bridge (Pit River)	USFS
10	Sacramento River 2nd Crossing	Union Pacific	22	Salt Creek Bridge	Union Pacific
11	Lakeshore Drive Overcrossing by Doney Creek	Union Pacific	23	Tunnel Gulch Viaduct	Caltrans
12	Antlers Bridge	Caltrans	24	O'Brien Creek Bridge	Union Pacific

Shasta Lake Water Resources Investigation, California

DAM AND BRIDGE LOCATIONS

U.S. Bureau of Reclamation, Mid-Pacific Region
June 2003

PLATE 4

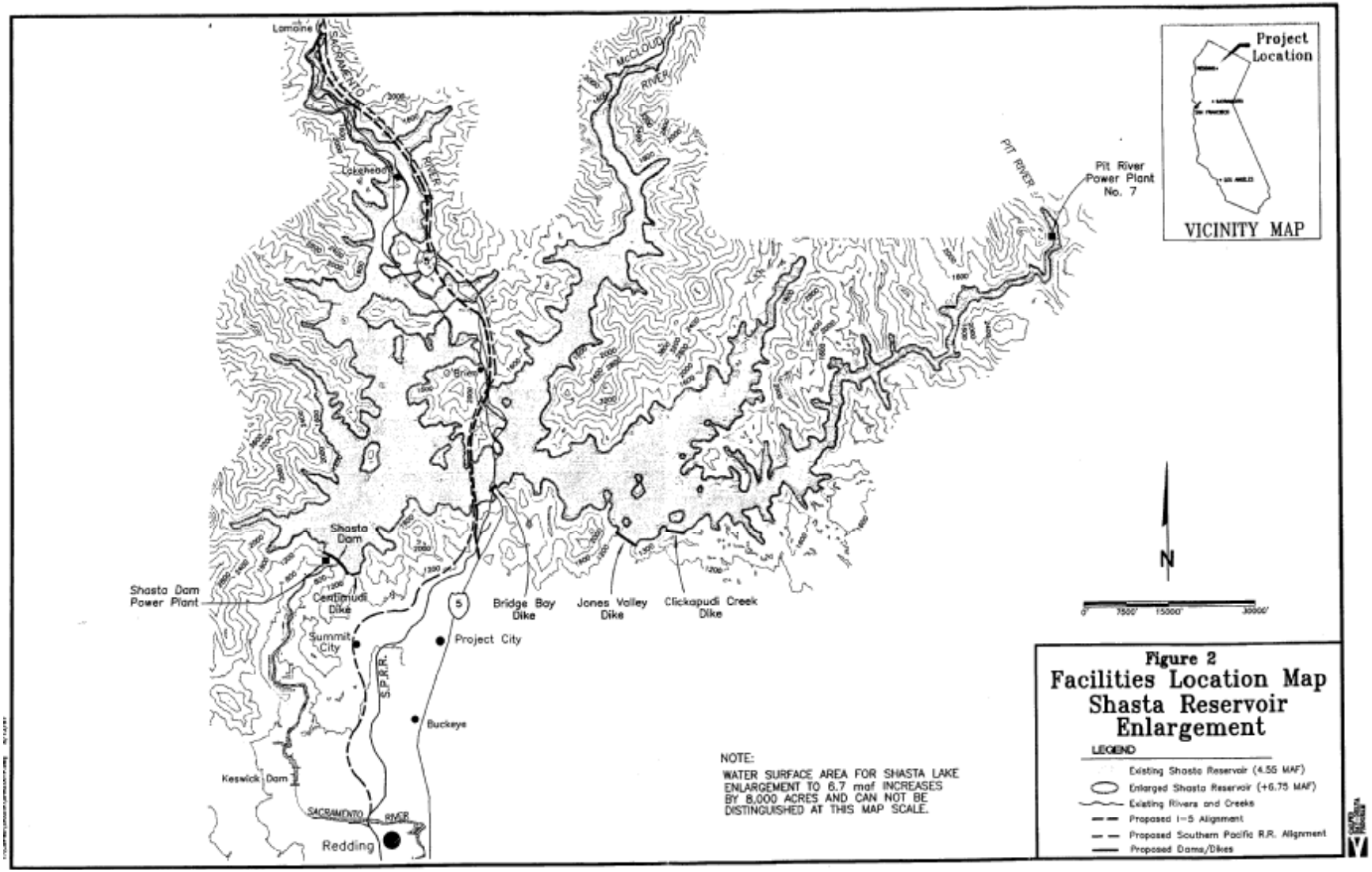

Source: CALFED Storage and Conveyance Refinement Team, Facility Descriptions and Updated Cost Estimates for Shasta Lake Enlargement, October 1997.

Shasta Lake Water Resources Investigation, California

RESERVOIR DIKE LOCATIONS

U.S. Bureau of Reclamation, Mid-Pacific Region
June 2003

PLATE 5