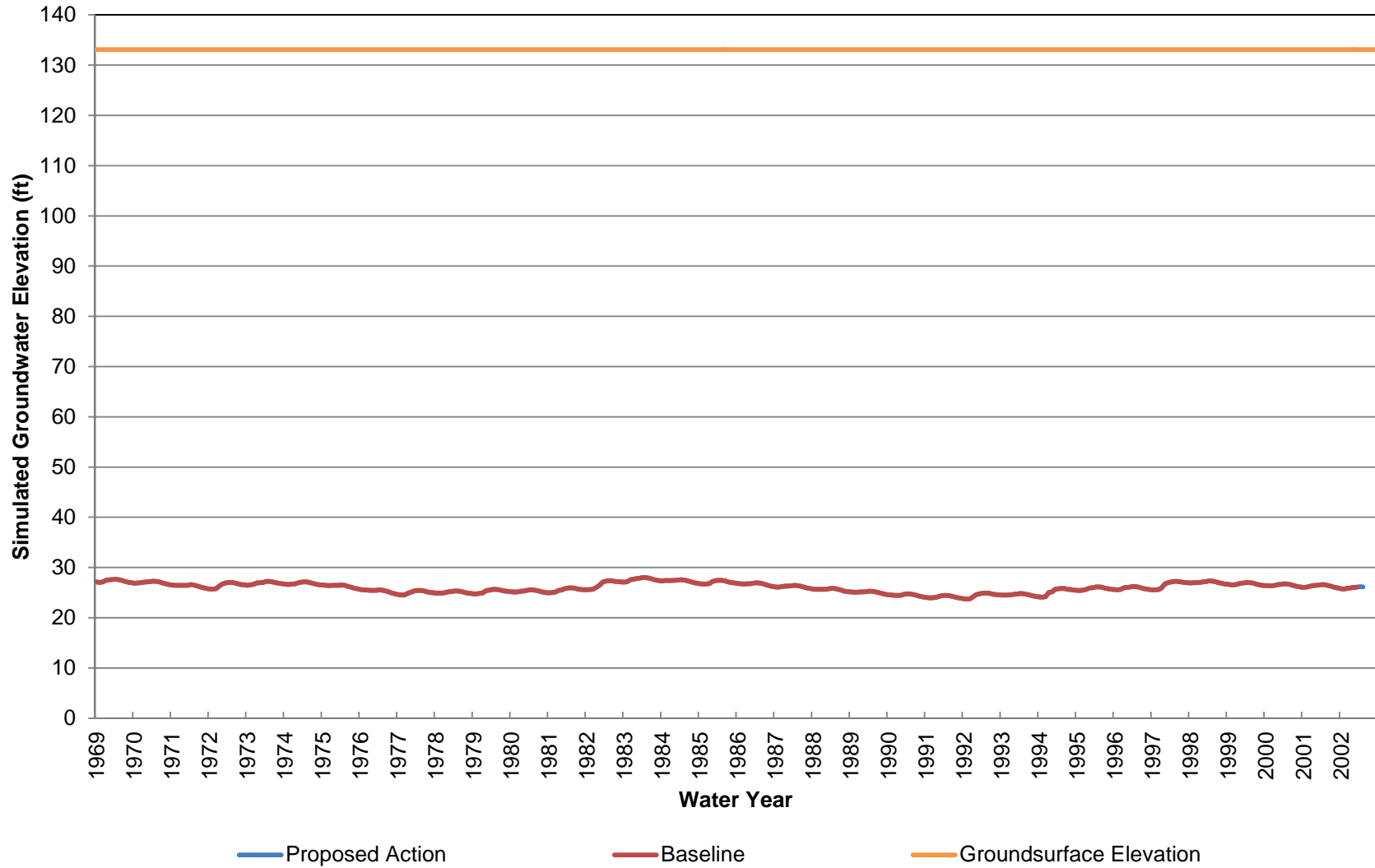


Appendix K

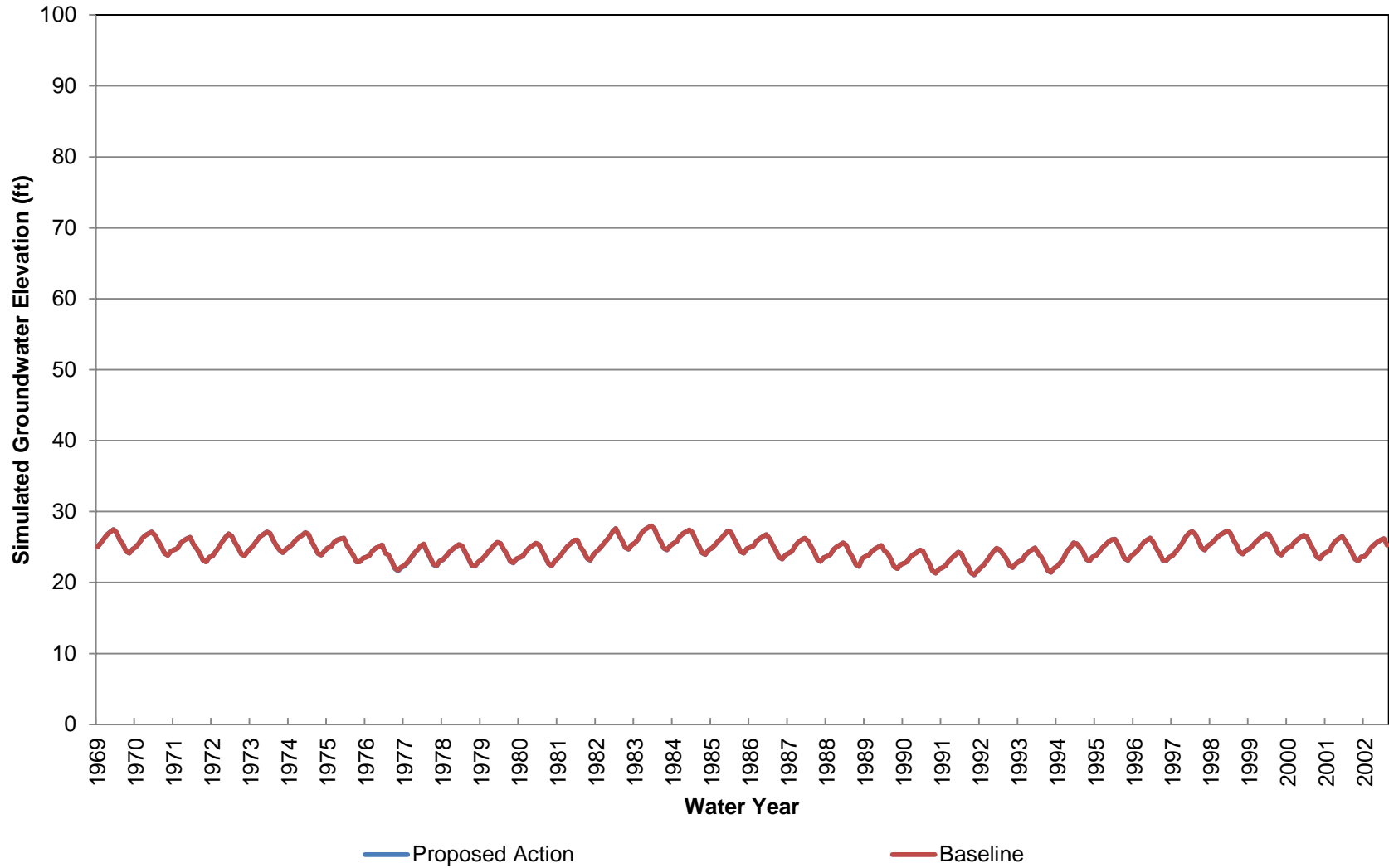
Groundwater Modeling Results

This page left blank intentionally.

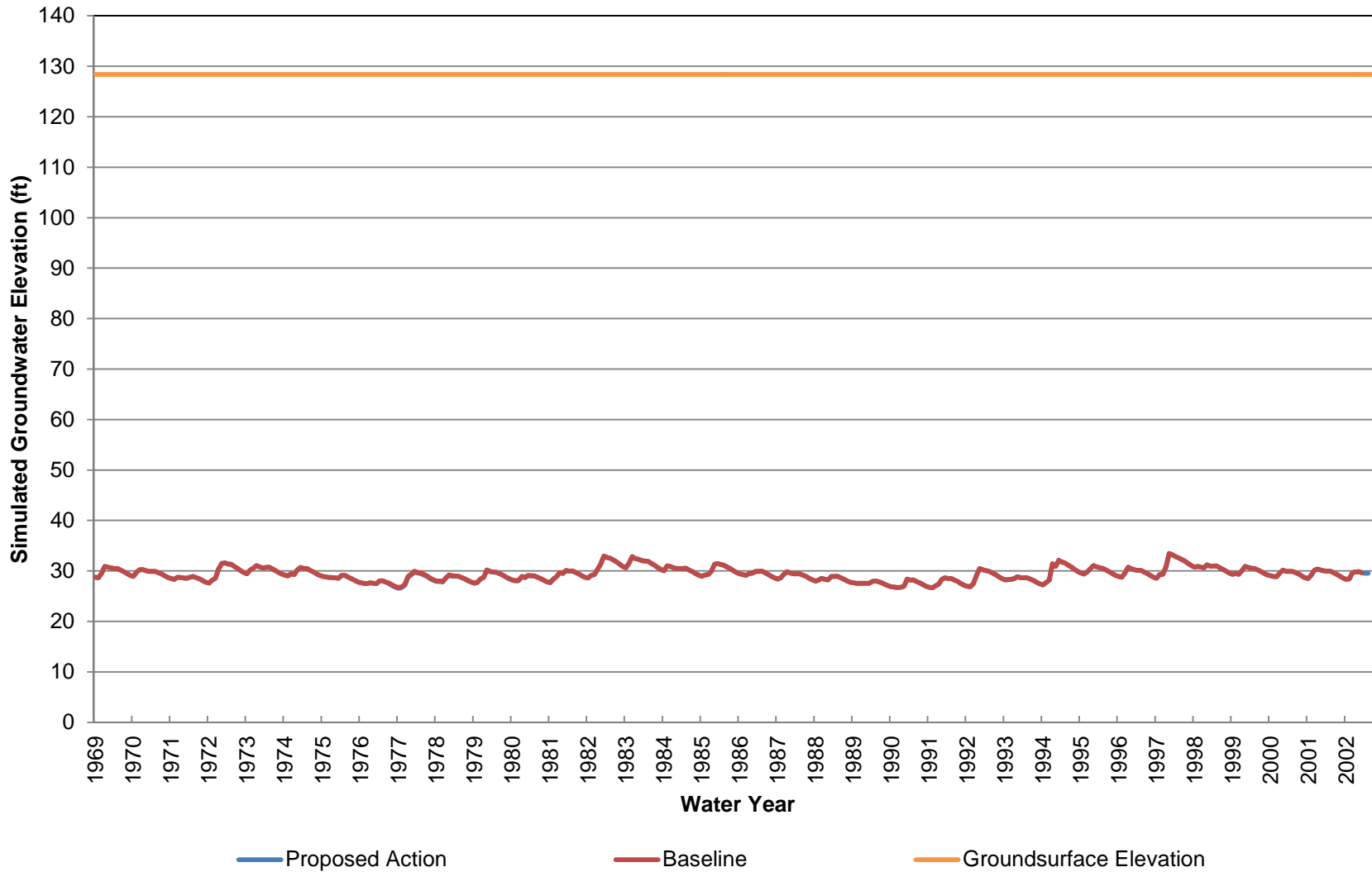
2014 San Luis & Delta-Mendota Water Authority Water Transfers Draft EA/IS Simulated Groundwater Table Elevations at Location 1



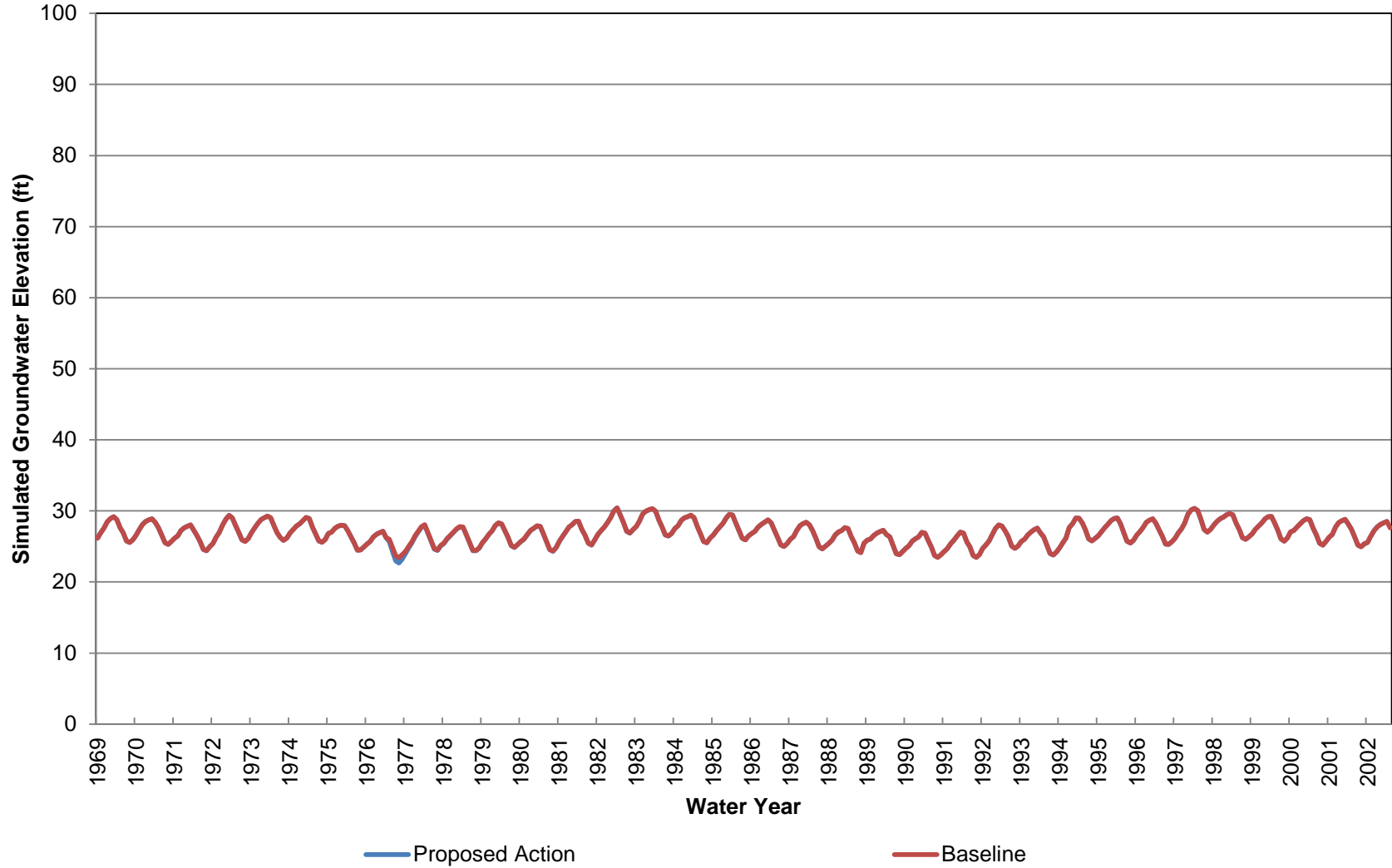
2014 San Luis & Delta-Mendota Water Authority Water Transfers Draft EA/IS Simulated Groundwater Head (approx. 110 ft bgs) at Location 1



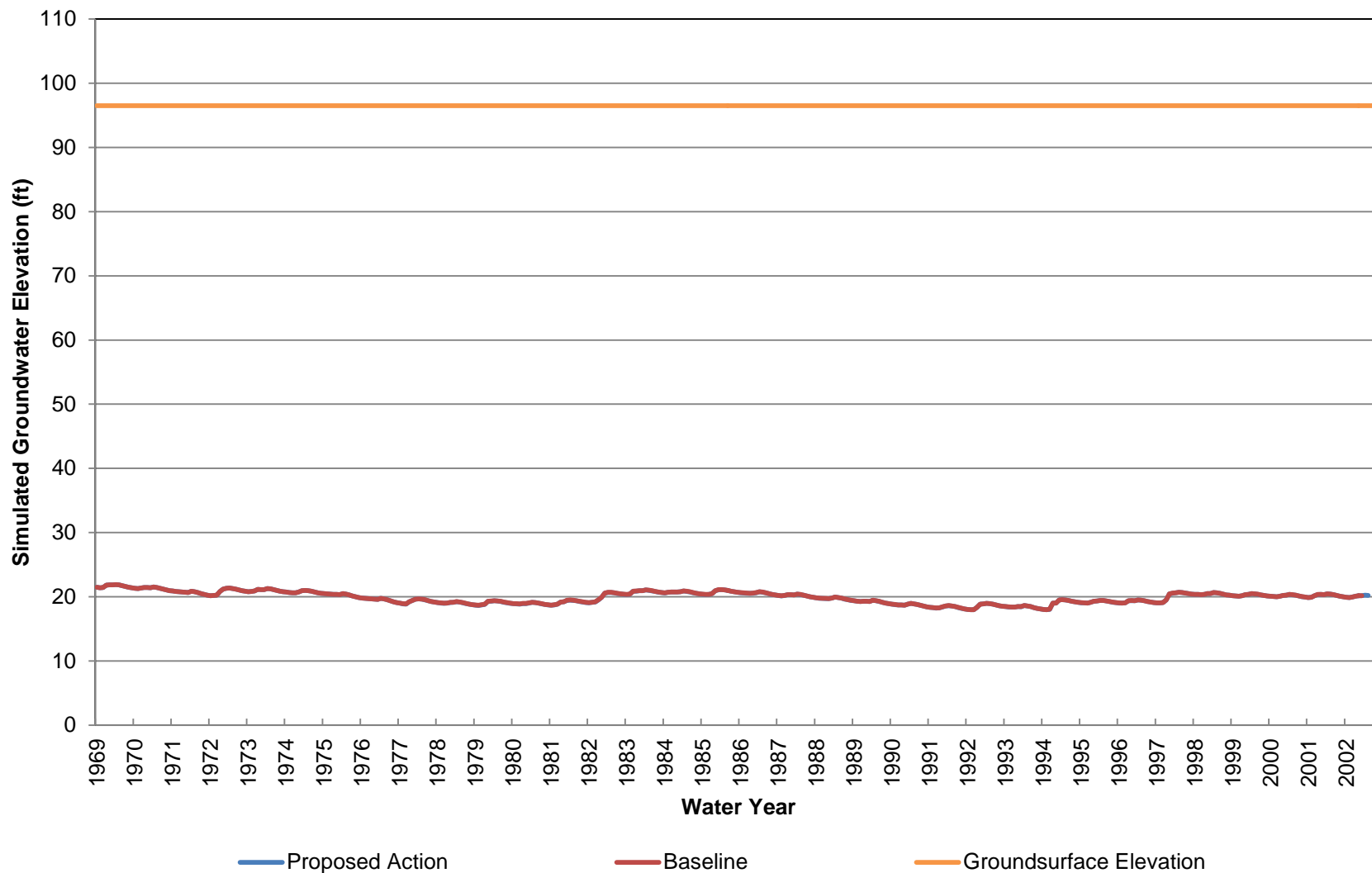
2014 San Luis & Delta-Mendota Water Authority Water Transfers Draft EA/IS Simulated Groundwater Table Elevations at Location 2



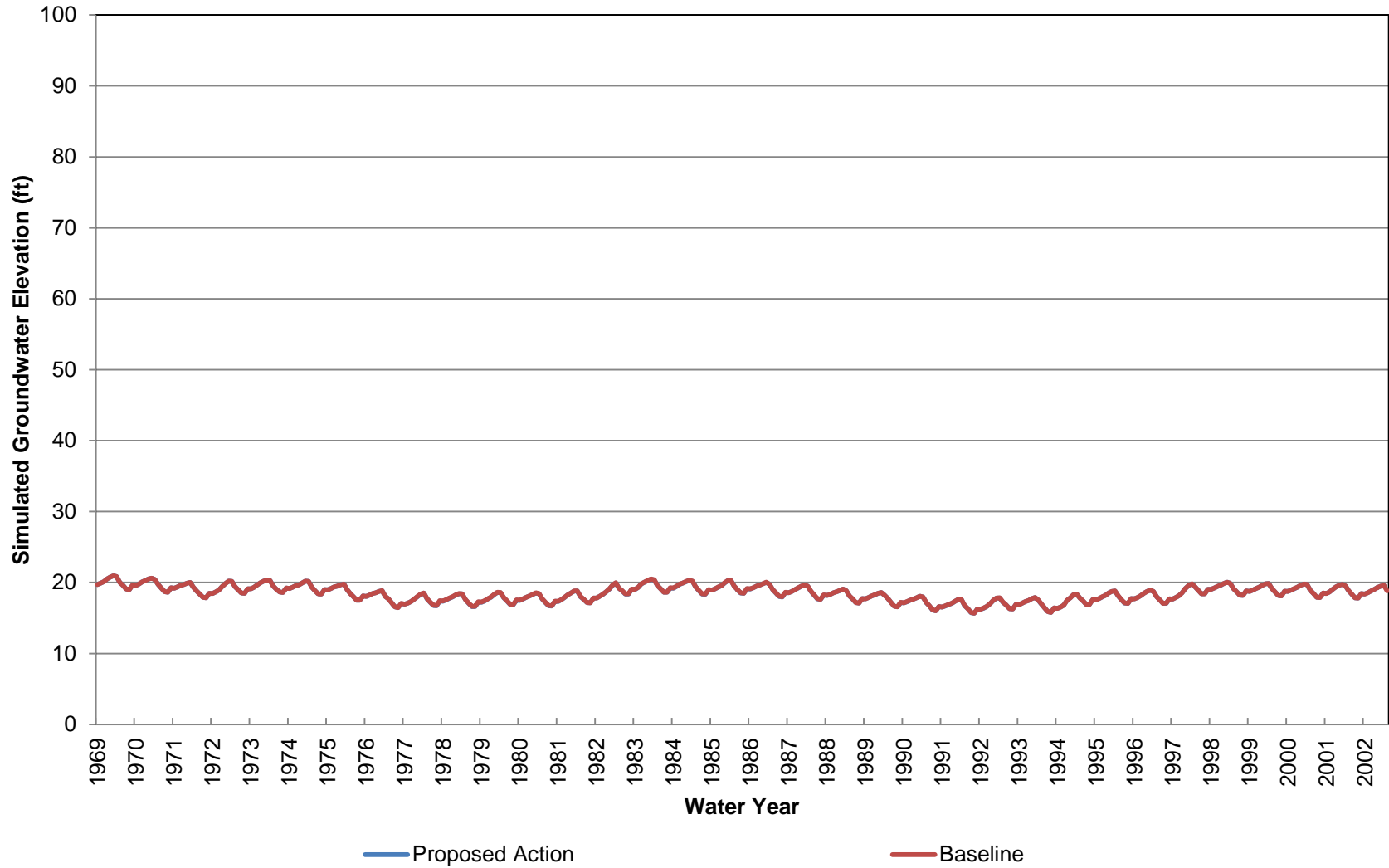
2014 San Luis & Delta-Mendota Water Authority Water Transfers Draft EA/IS Simulated Groundwater Head (approx. 110 ft bgs) at Location 2



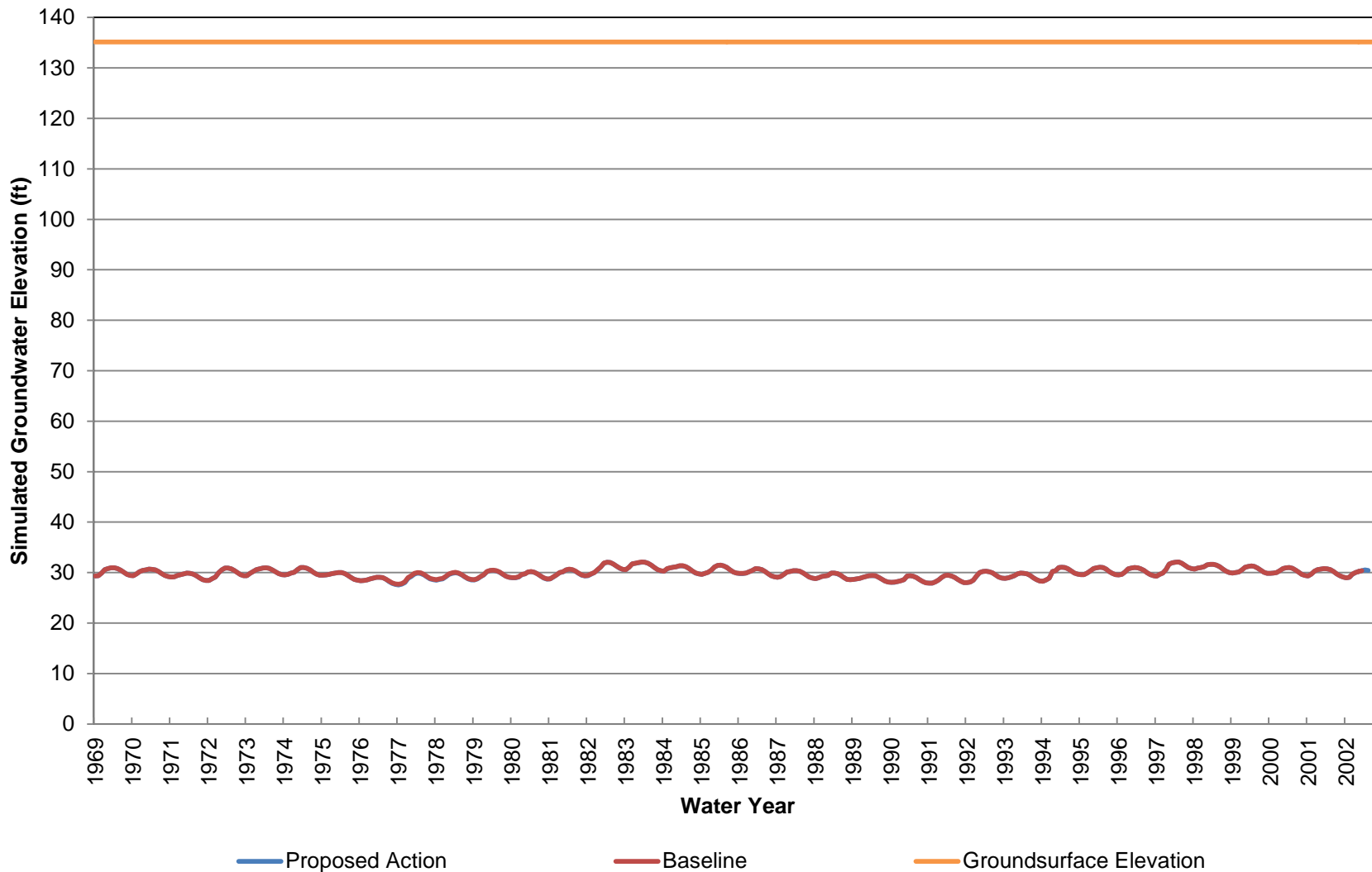
2014 San Luis & Delta-Mendota Water Authority Water Transfers Draft EA/IS Simulated Groundwater Table Elevations at Location 3



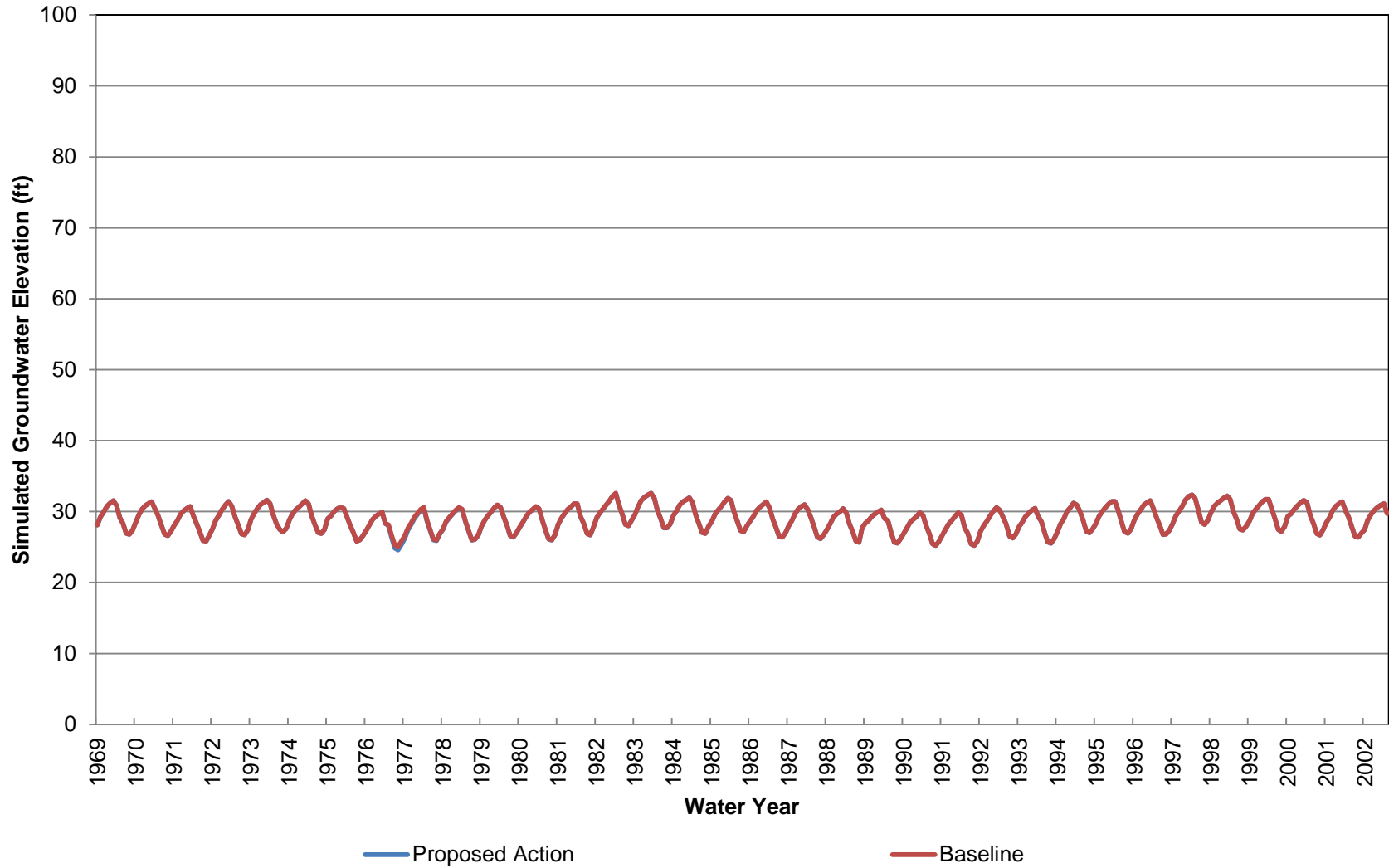
2014 San Luis & Delta-Mendota Water Authority Water Transfers Draft EA/IS Simulated Groundwater Head (approx. 110 ft bgs) at Location 3



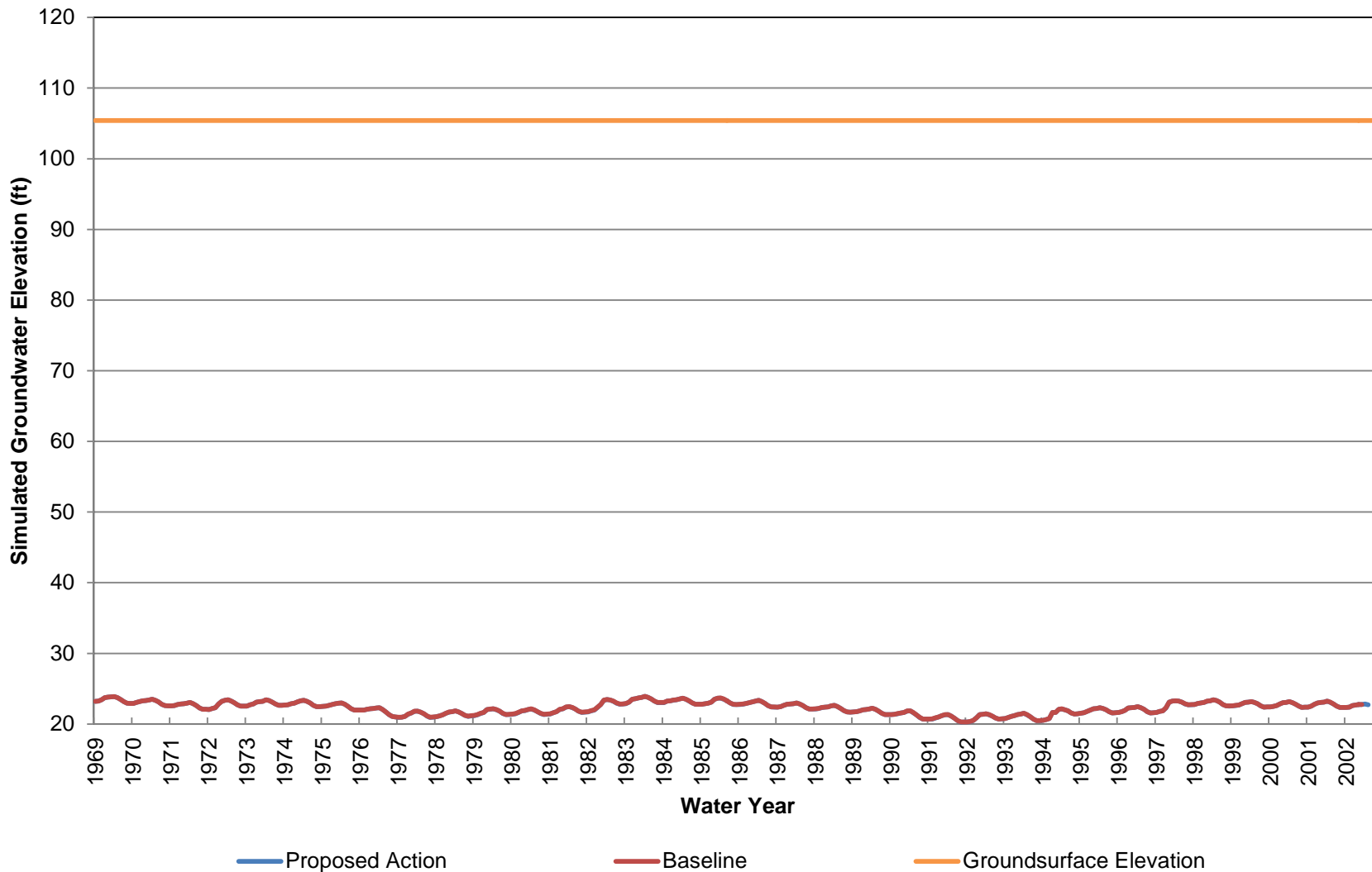
2014 San Luis & Delta-Mendota Water Authority Water Transfers Draft EA/IS Simulated Groundwater Table Elevations at Location 4



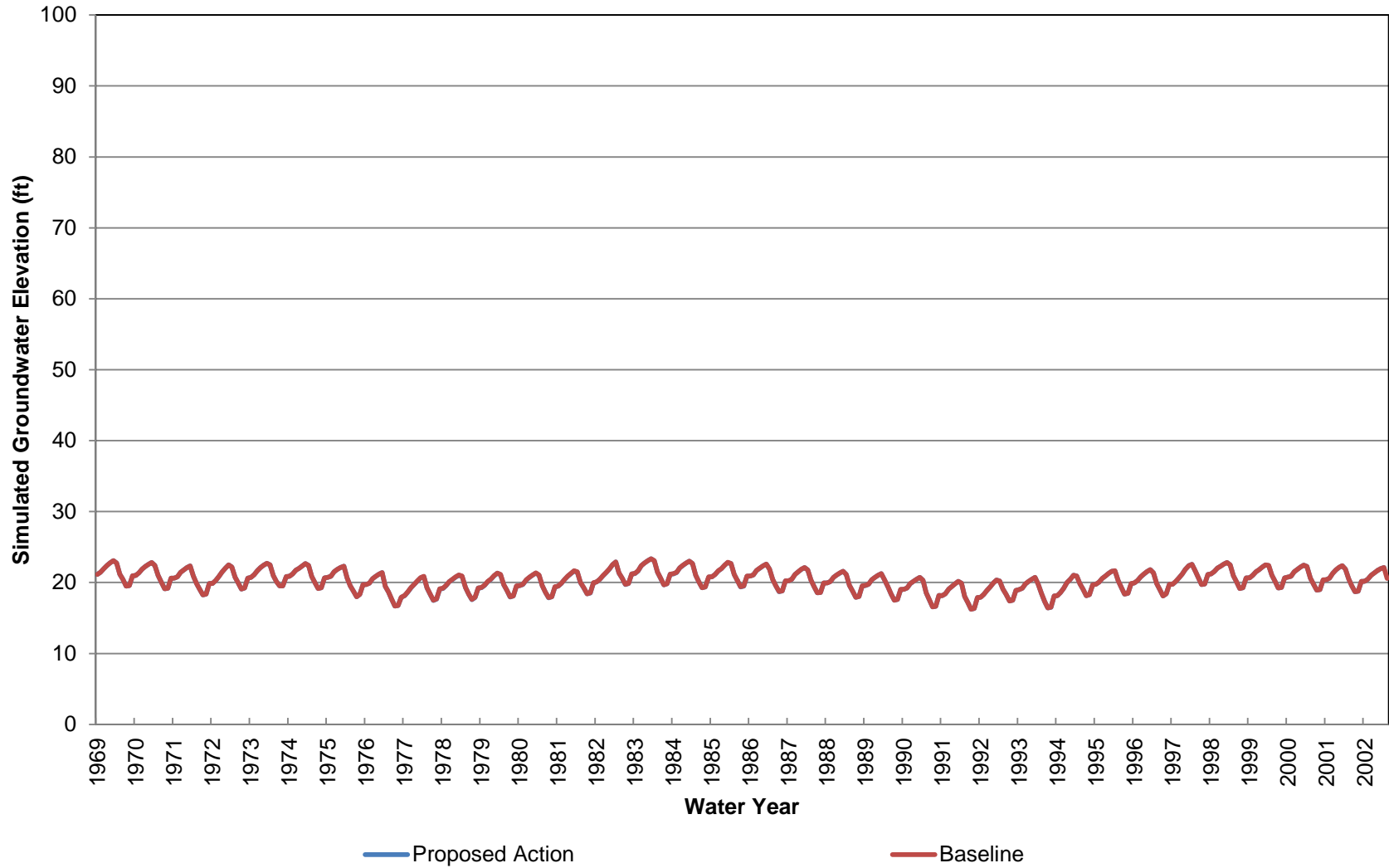
2014 San Luis & Delta-Mendota Water Authority Water Transfers Draft EA/IS Simulated Groundwater Head (approx. 110 ft bgs) at Location 4



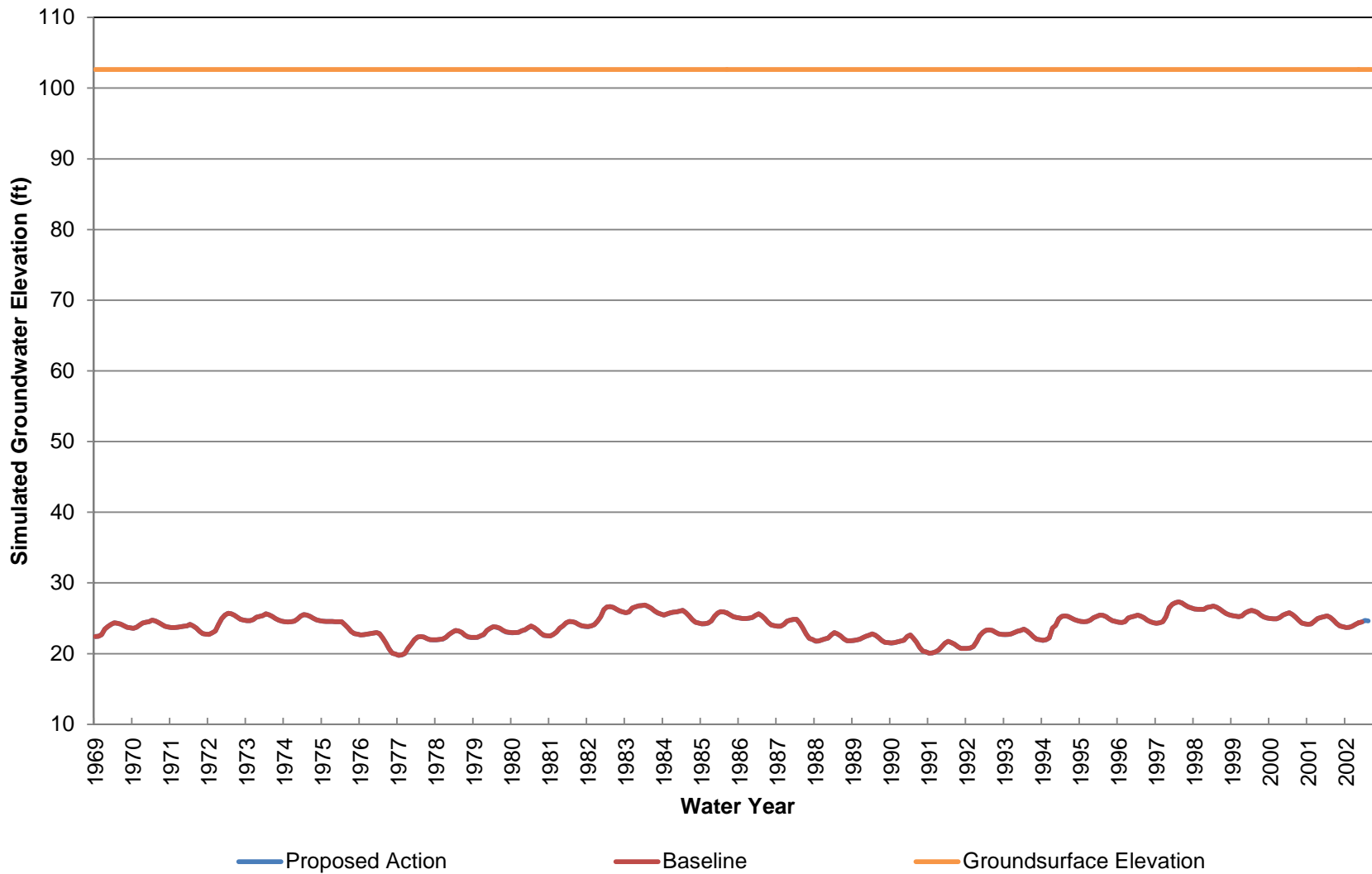
2014 San Luis & Delta-Mendota Water Authority Water Transfers Draft EA/IS Simulated Groundwater Table Elevations at Location 5



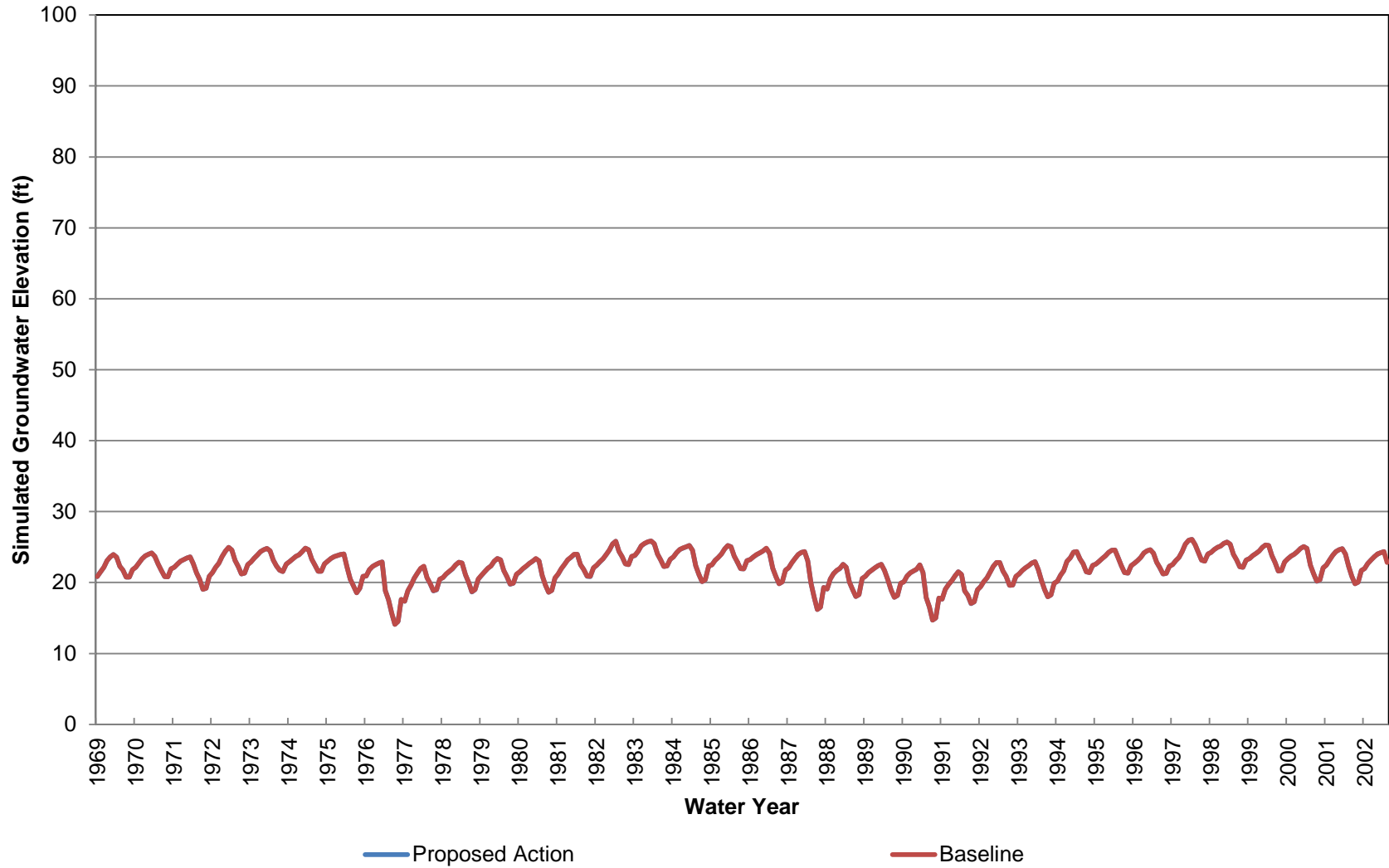
2014 San Luis & Delta-Mendota Water Authority Water Transfers Draft EA/IS Simulated Groundwater Head (approx. 110 ft bgs) at Location 5



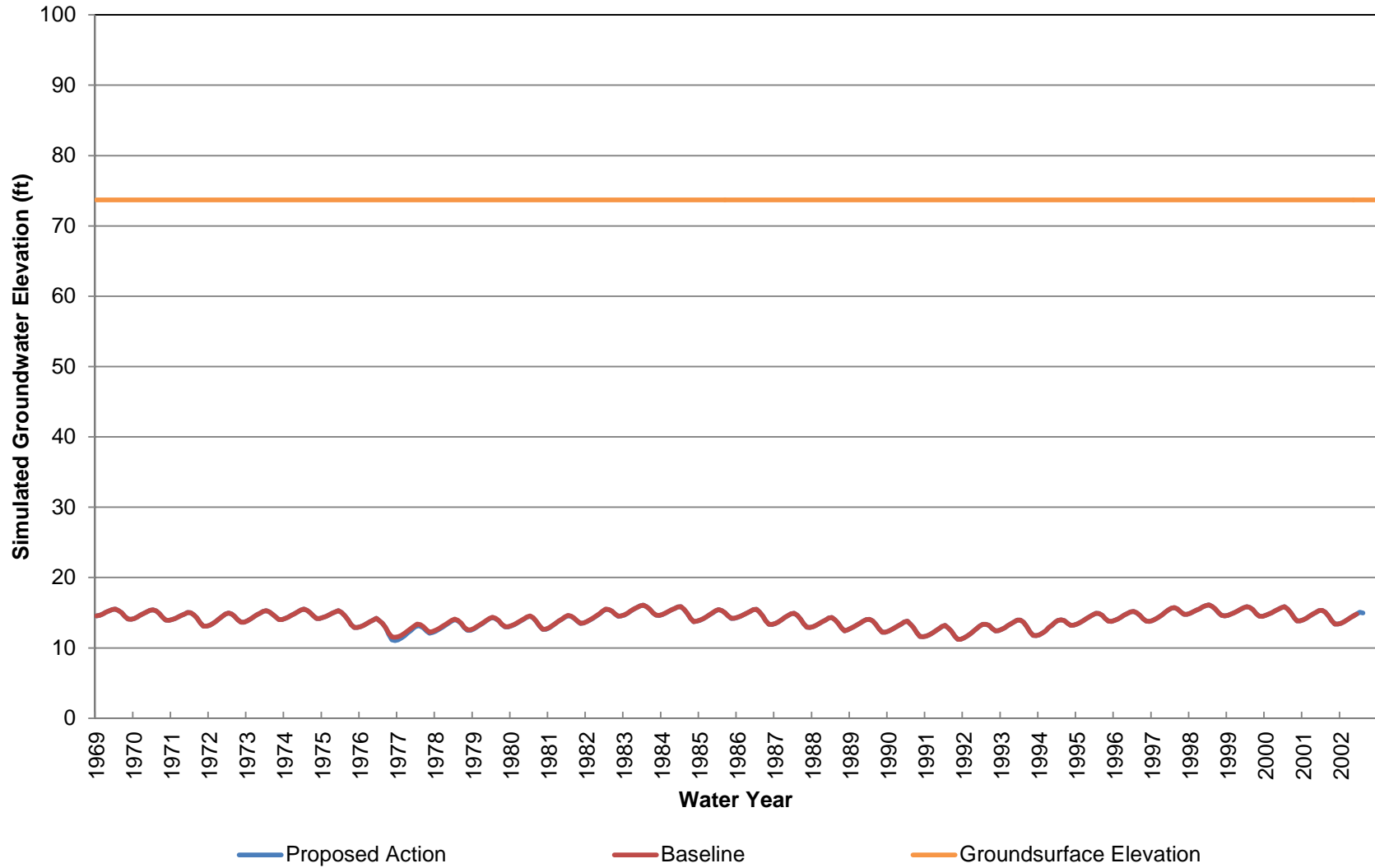
2014 San Luis & Delta-Mendota Water Authority Water Transfers Draft EA/IS Simulated Groundwater Table Elevations at Location 6



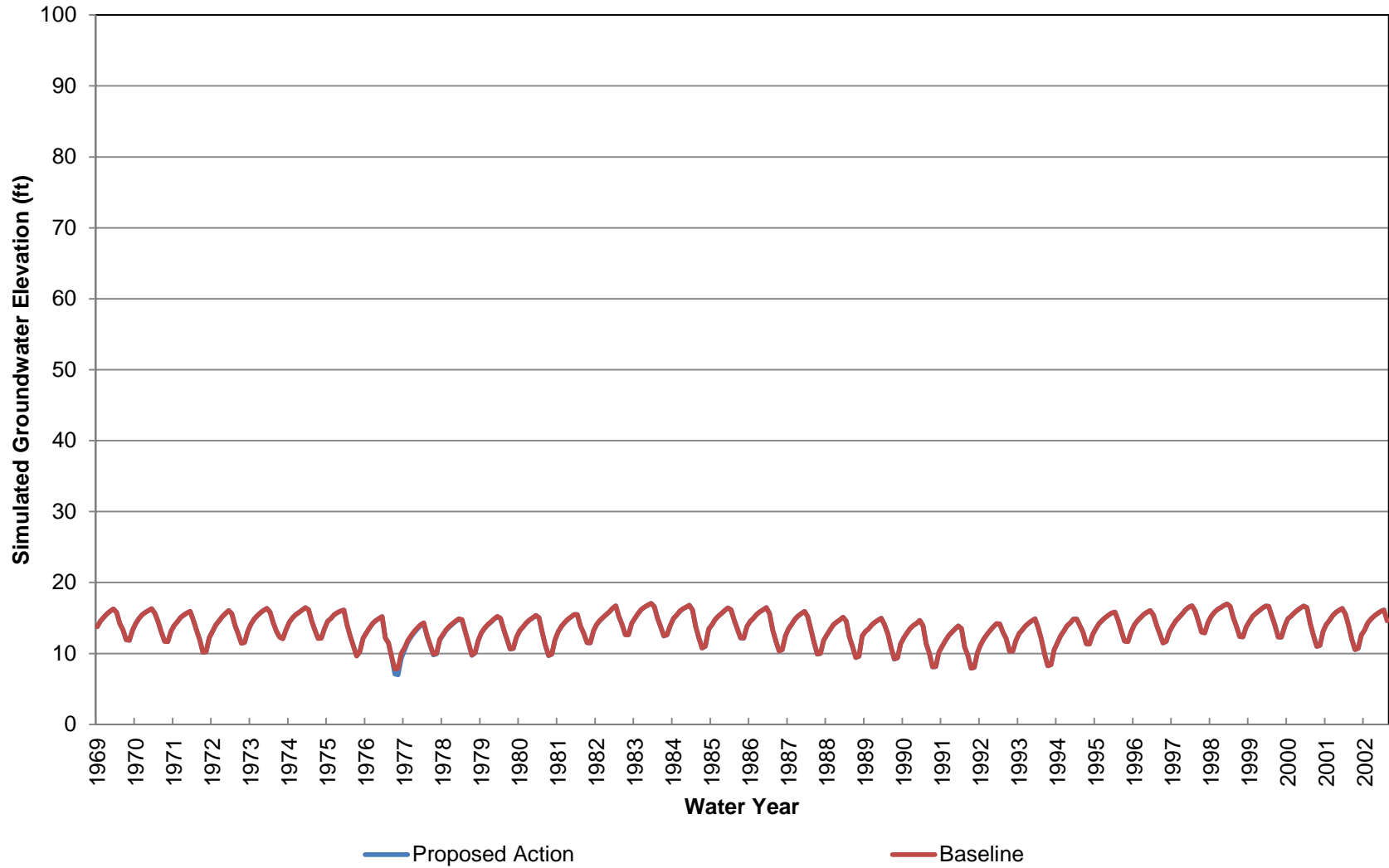
2014 San Luis & Delta-Mendota Water Authority Water Transfers Draft EA/IS Simulated Groundwater Head (approx. 110 ft bgs) at Location 6



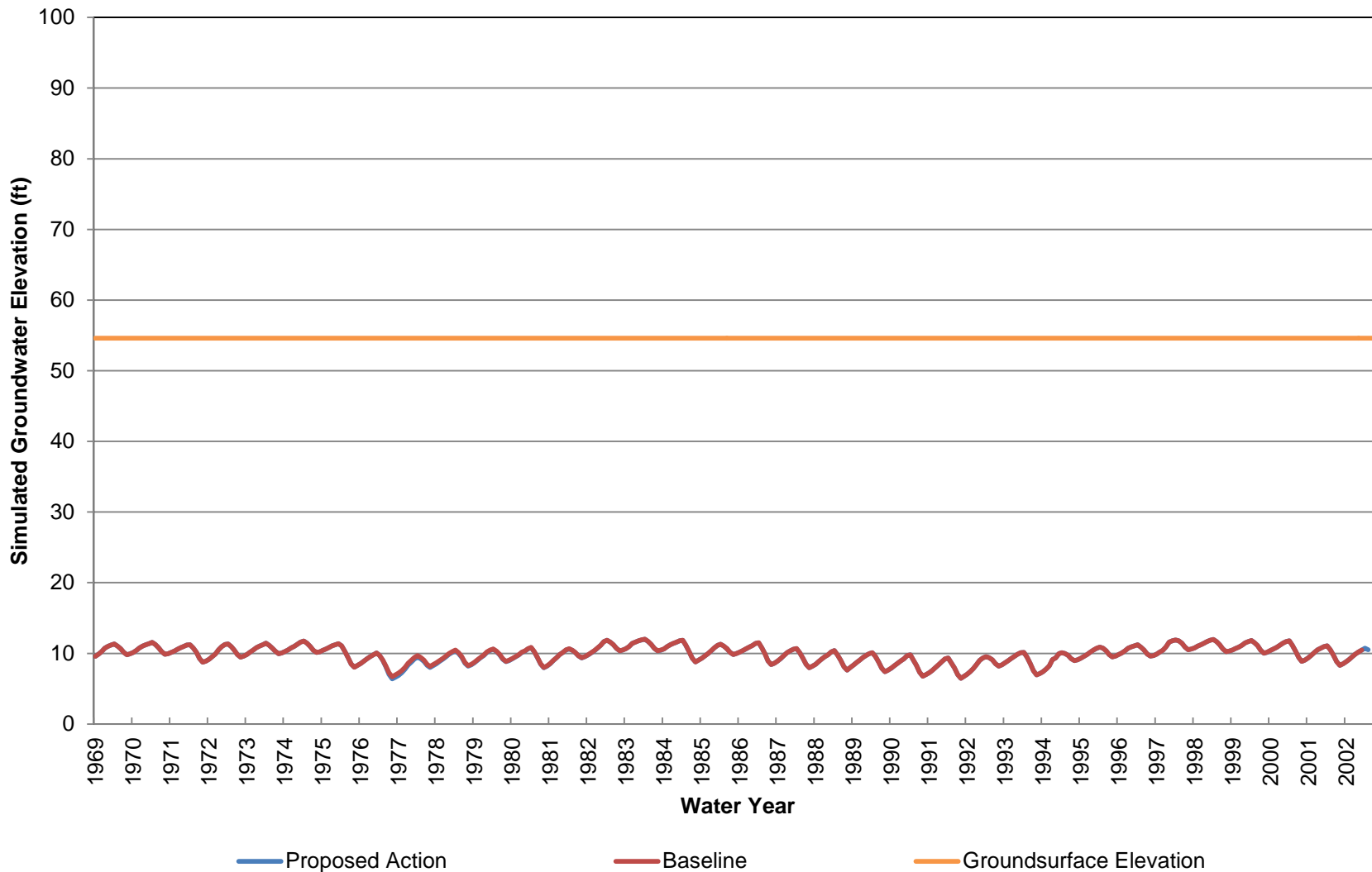
2014 San Luis & Delta-Mendota Water Authority Water Transfers Draft EA/IS Simulated Groundwater Table Elevations at Location 7



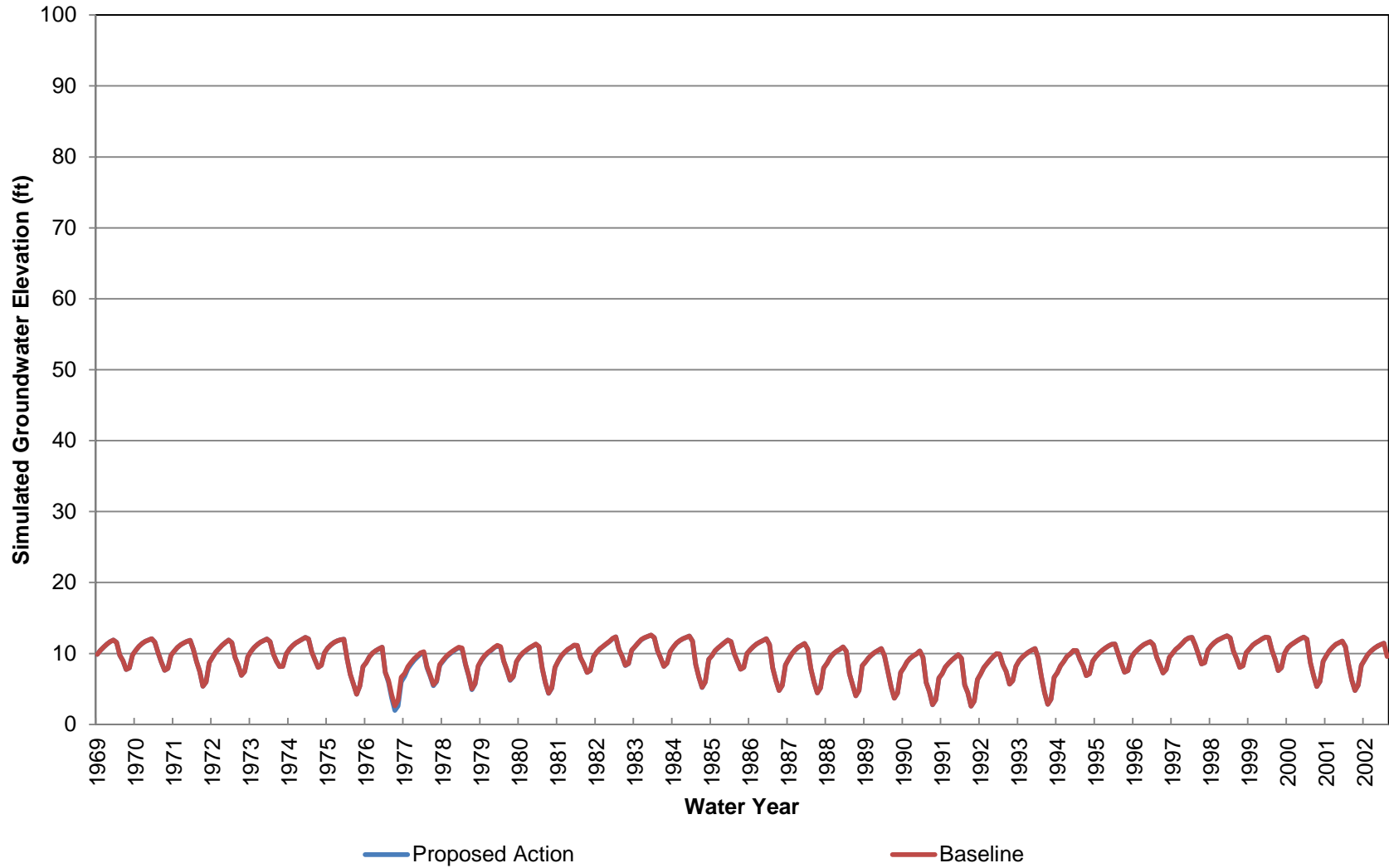
2014 San Luis & Delta-Mendota Water Authority Water Transfers Draft EA/IS Simulated Groundwater Head (approx. 110 ft bgs) at Location 7



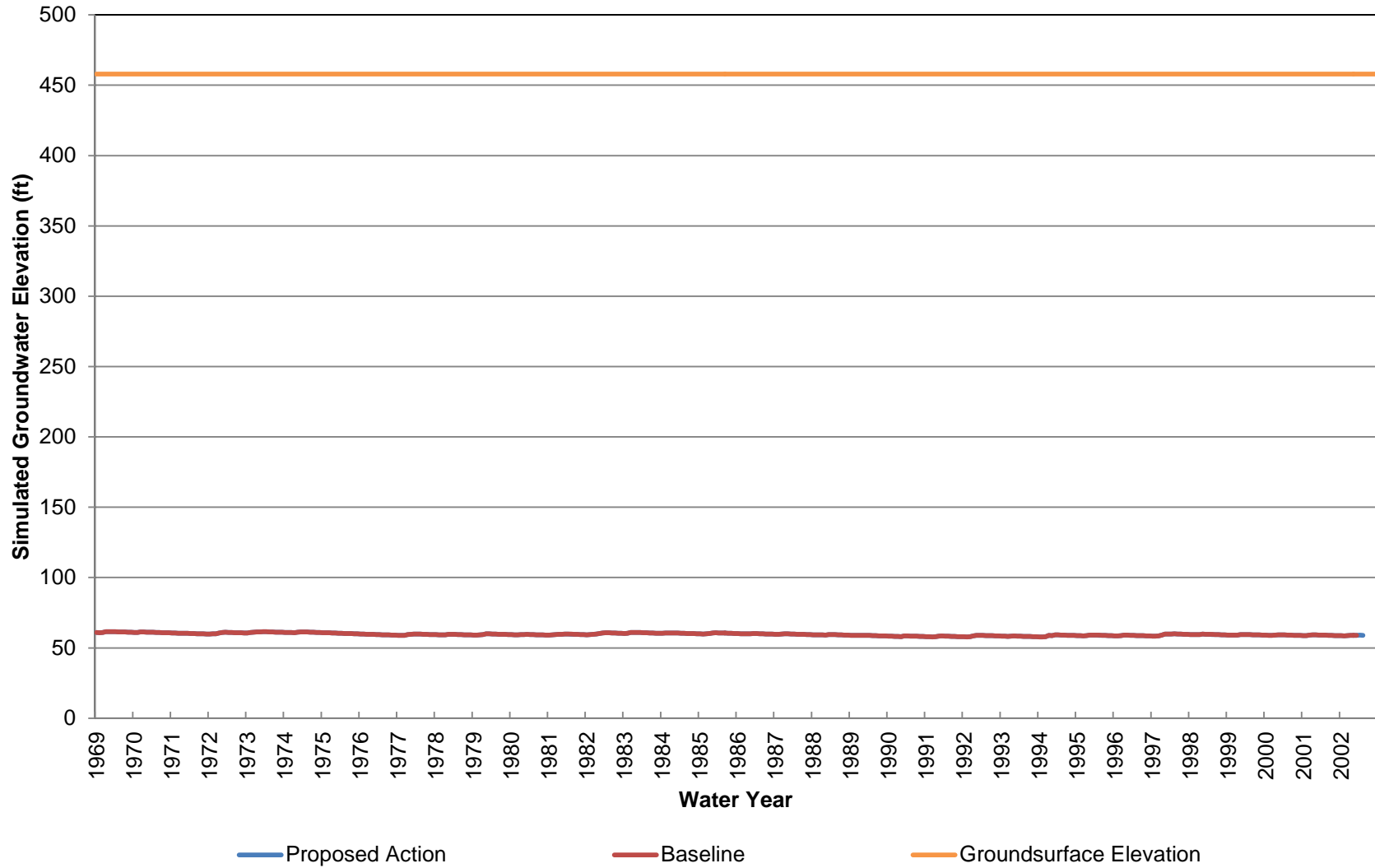
2014 San Luis & Delta-Mendota Water Authority Water Transfers Draft EA/IS Simulated Groundwater Table Elevations at Location 8



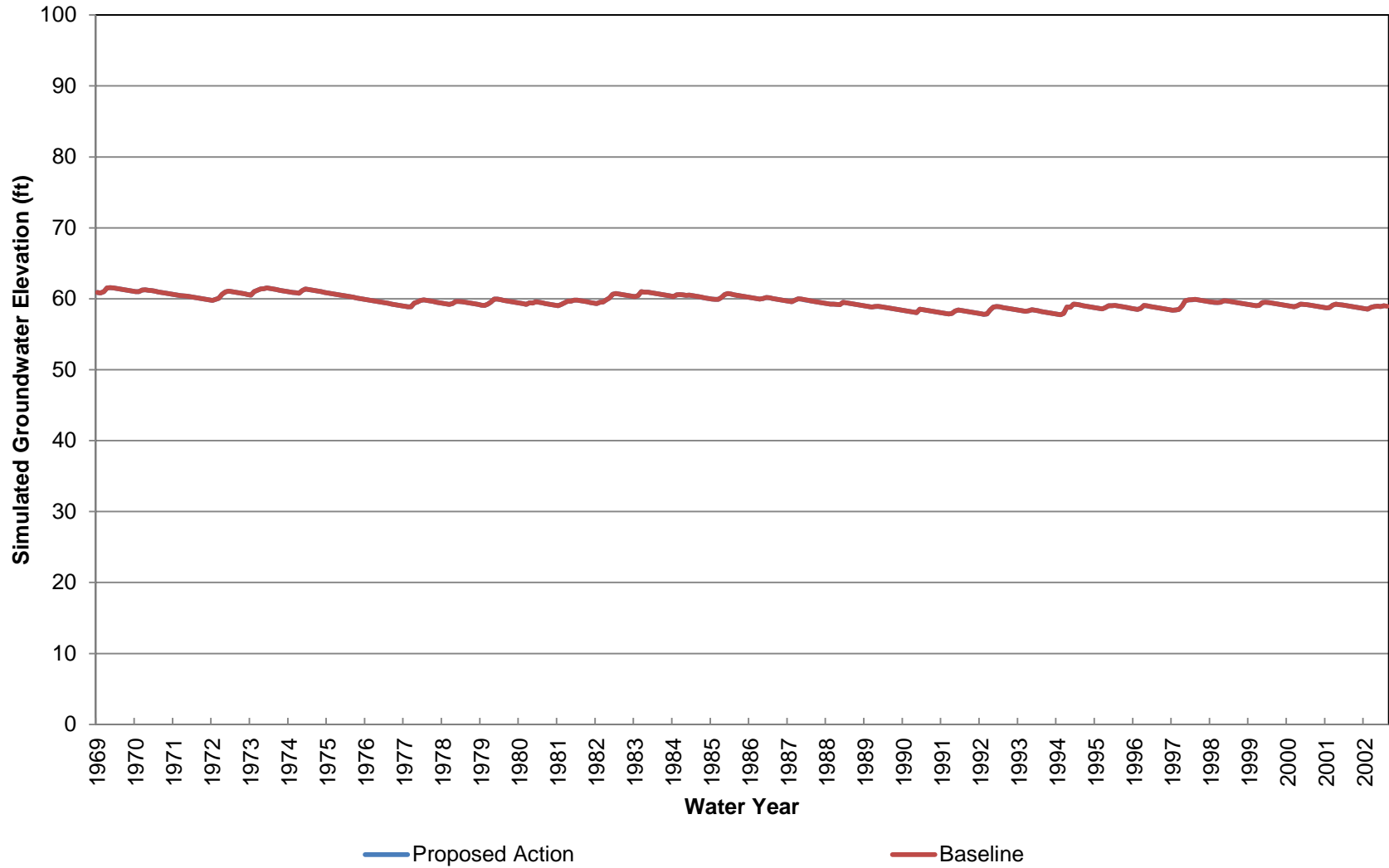
2014 San Luis & Delta-Mendota Water Authority Water Transfers Draft EA/IS Simulated Groundwater Head (approx. 110 ft bgs) at Location 8



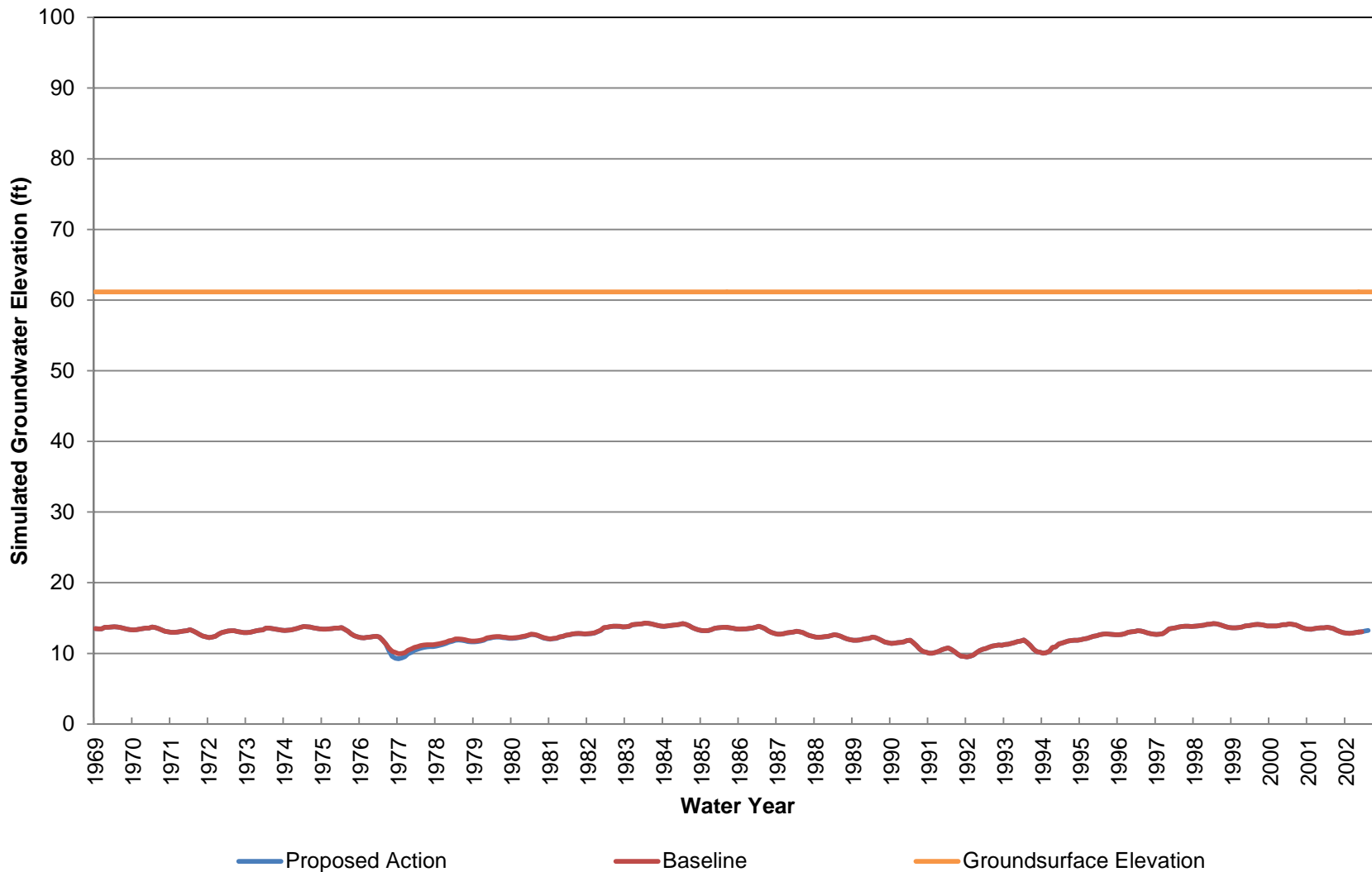
2014 San Luis & Delta-Mendota Water Authority Water Transfers Draft EA/IS Simulated Groundwater Table Elevations at Location 9



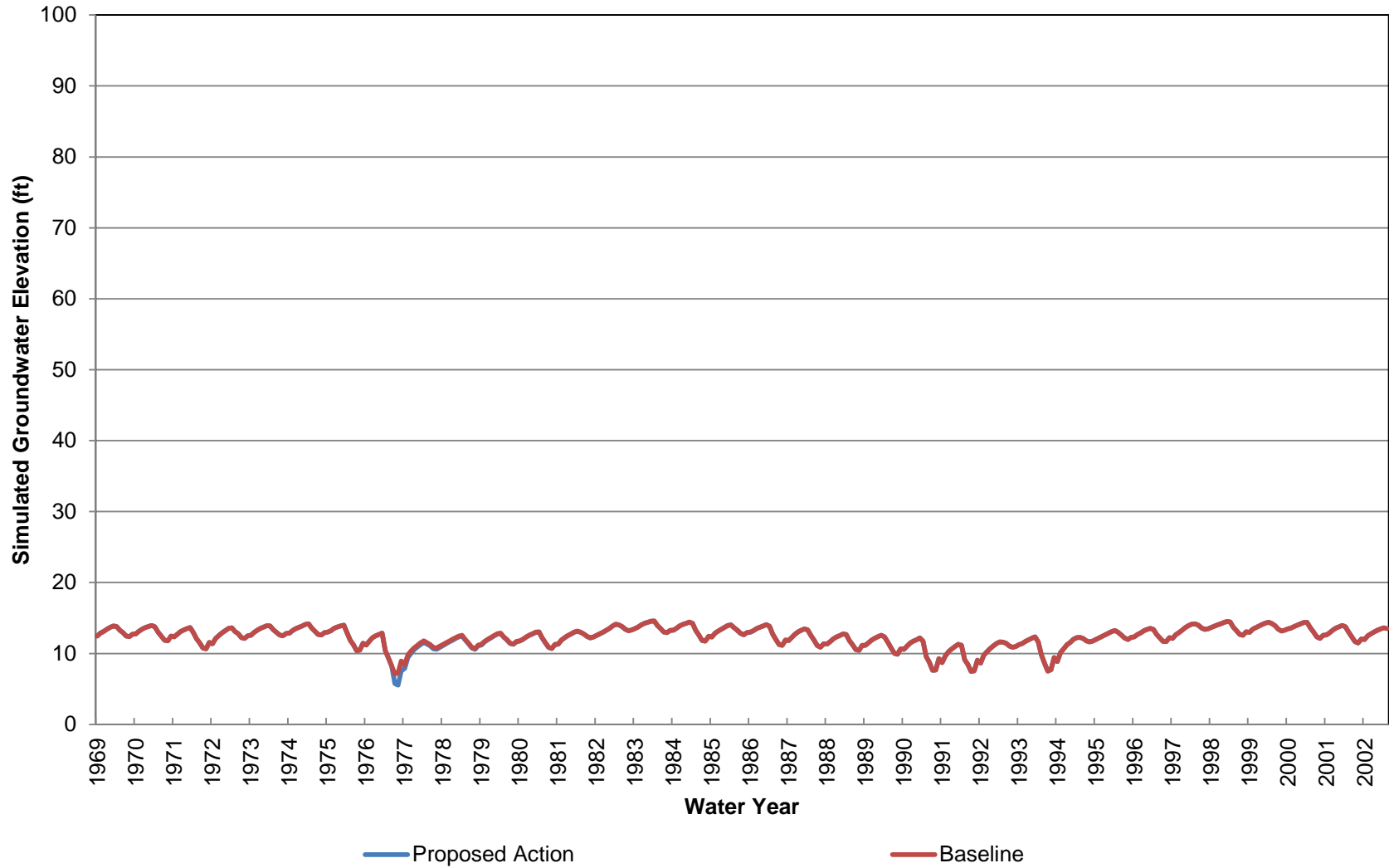
2014 San Luis & Delta-Mendota Water Authority Water Transfers Draft EA/IS Simulated Groundwater Head (approx. 110 ft bgs) at Location 9



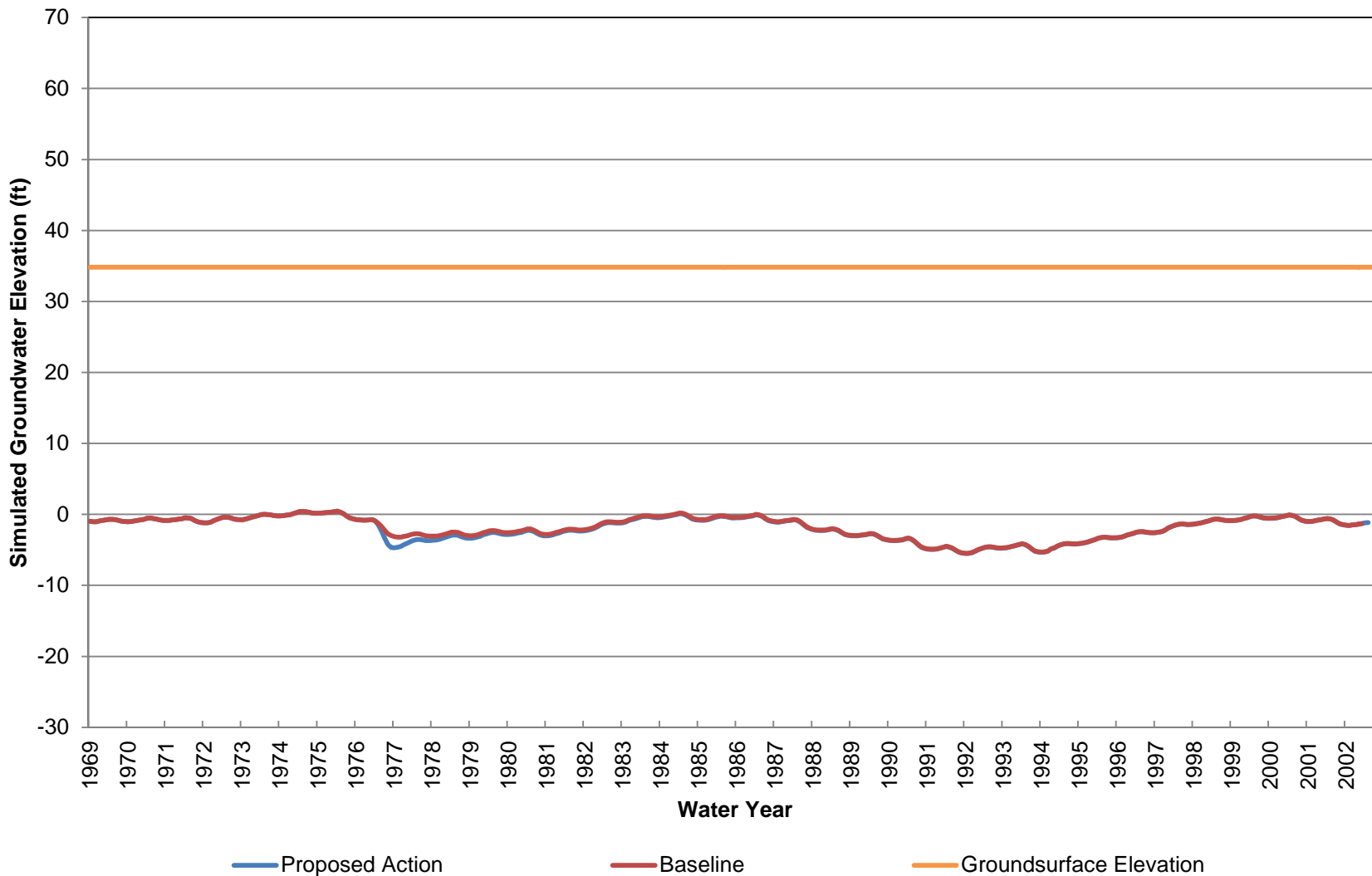
2014 San Luis & Delta-Mendota Water Authority Water Transfers Draft EA/IS Simulated Groundwater Table Elevations at Location 10



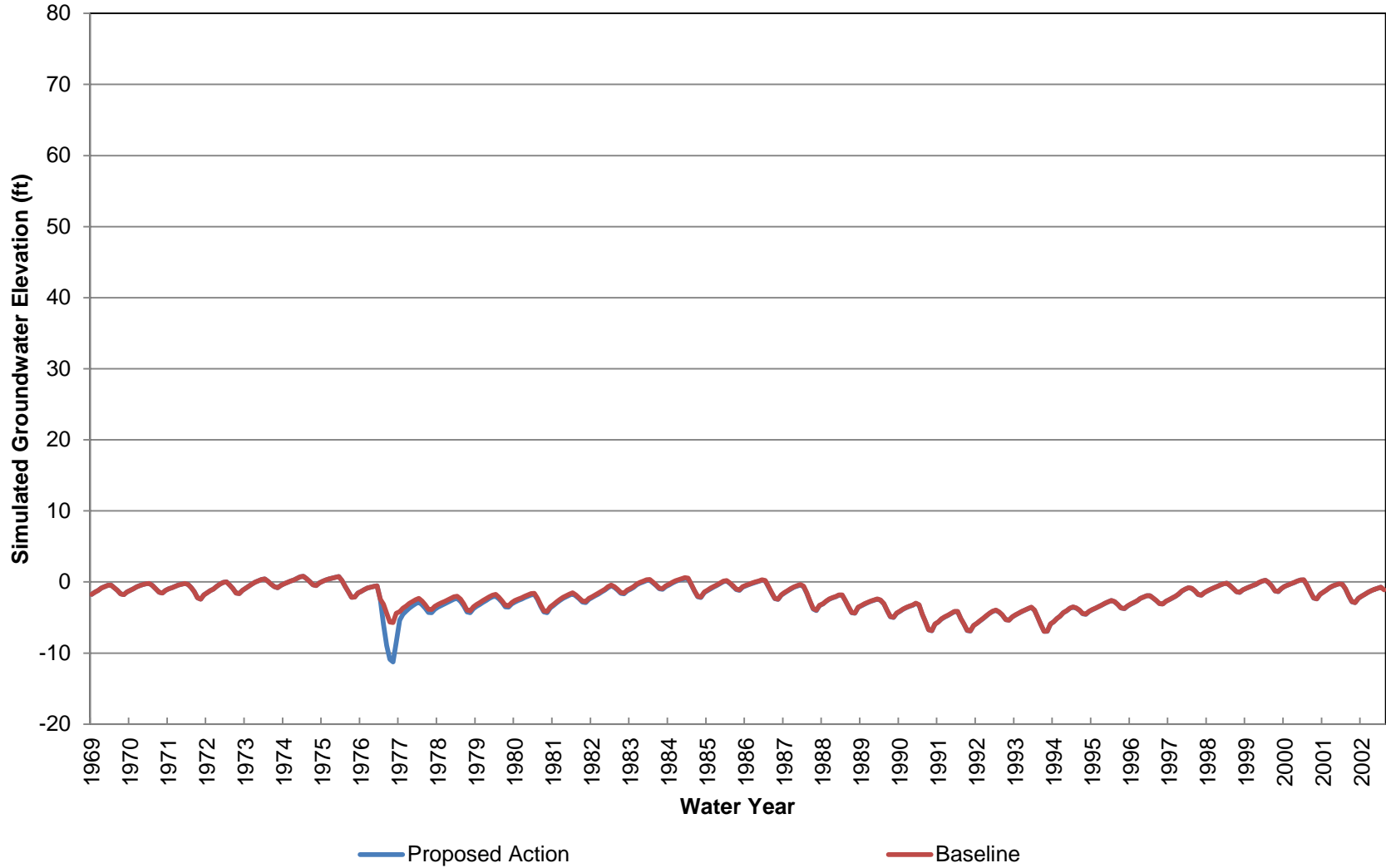
2014 San Luis & Delta-Mendota Water Authority Water Transfers Draft EA/IS Simulated Groundwater Head (approx. 110 ft bgs) at Location 10



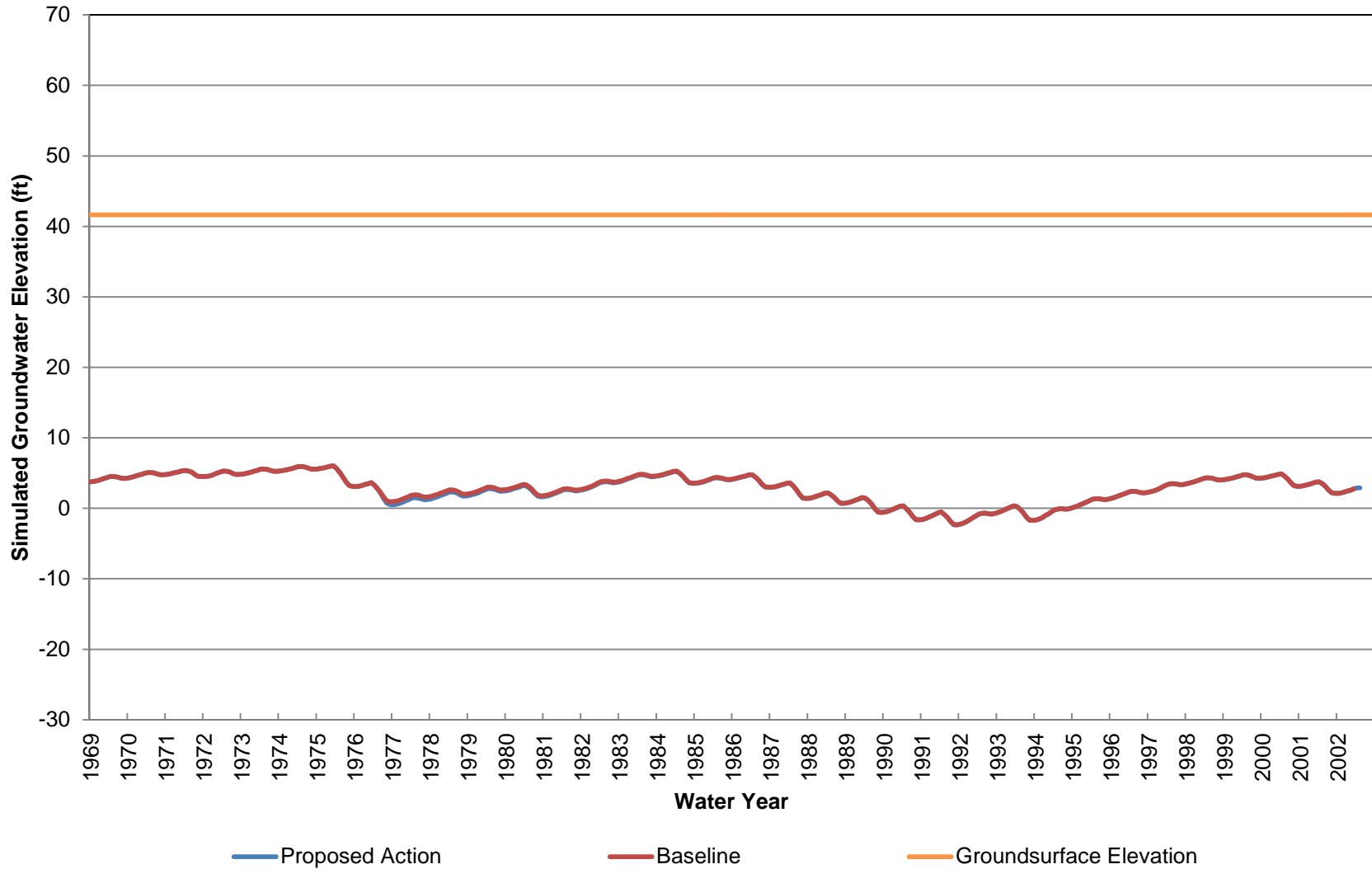
2014 San Luis & Delta-Mendota Water Authority Water Transfers Draft EA/IS Simulated Groundwater Table Elevations at Location 11



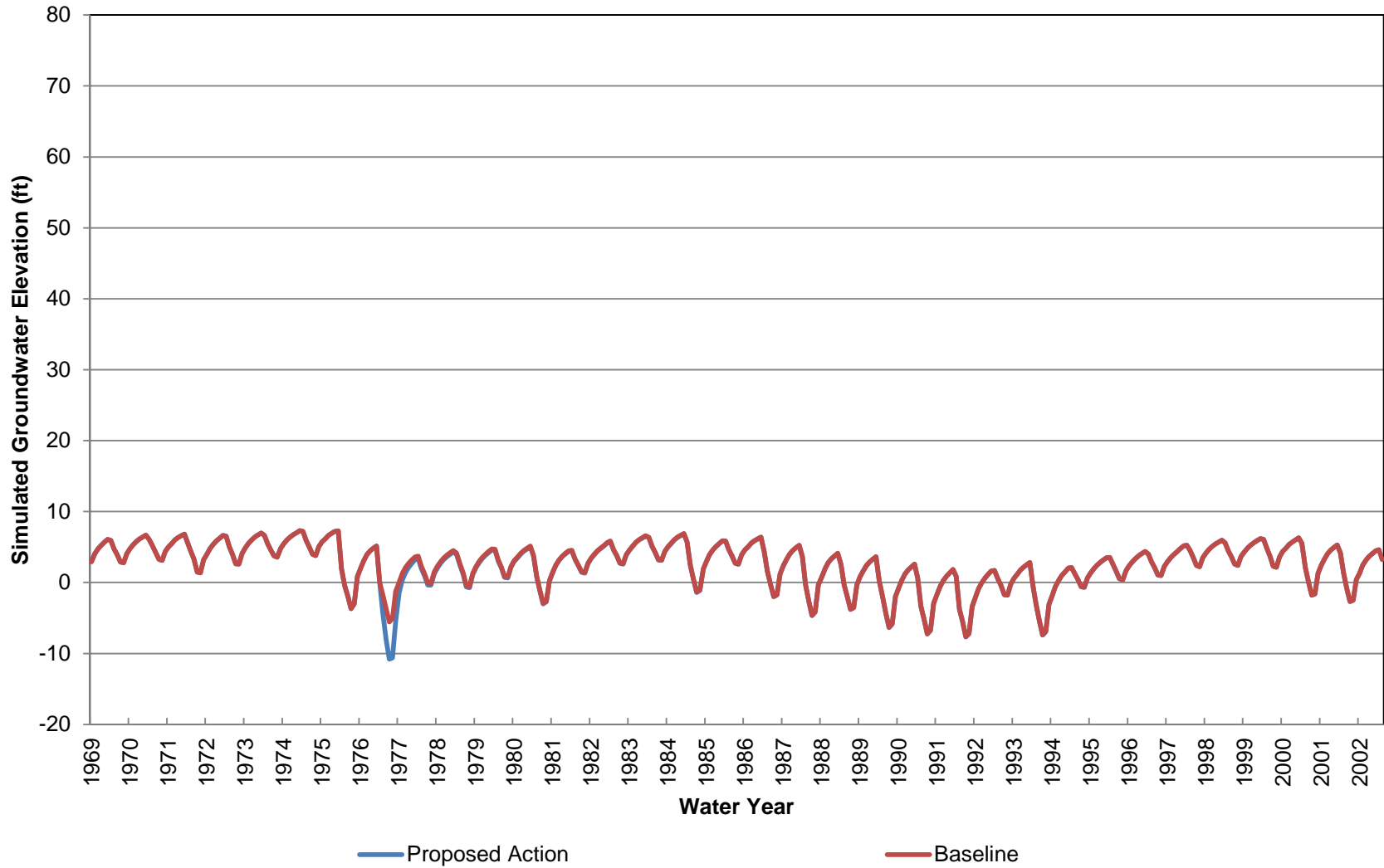
2014 San Luis & Delta-Mendota Water Authority Water Transfers Draft EA/IS Simulated Groundwater Head (approx. 110 ft bgs) at Location 11



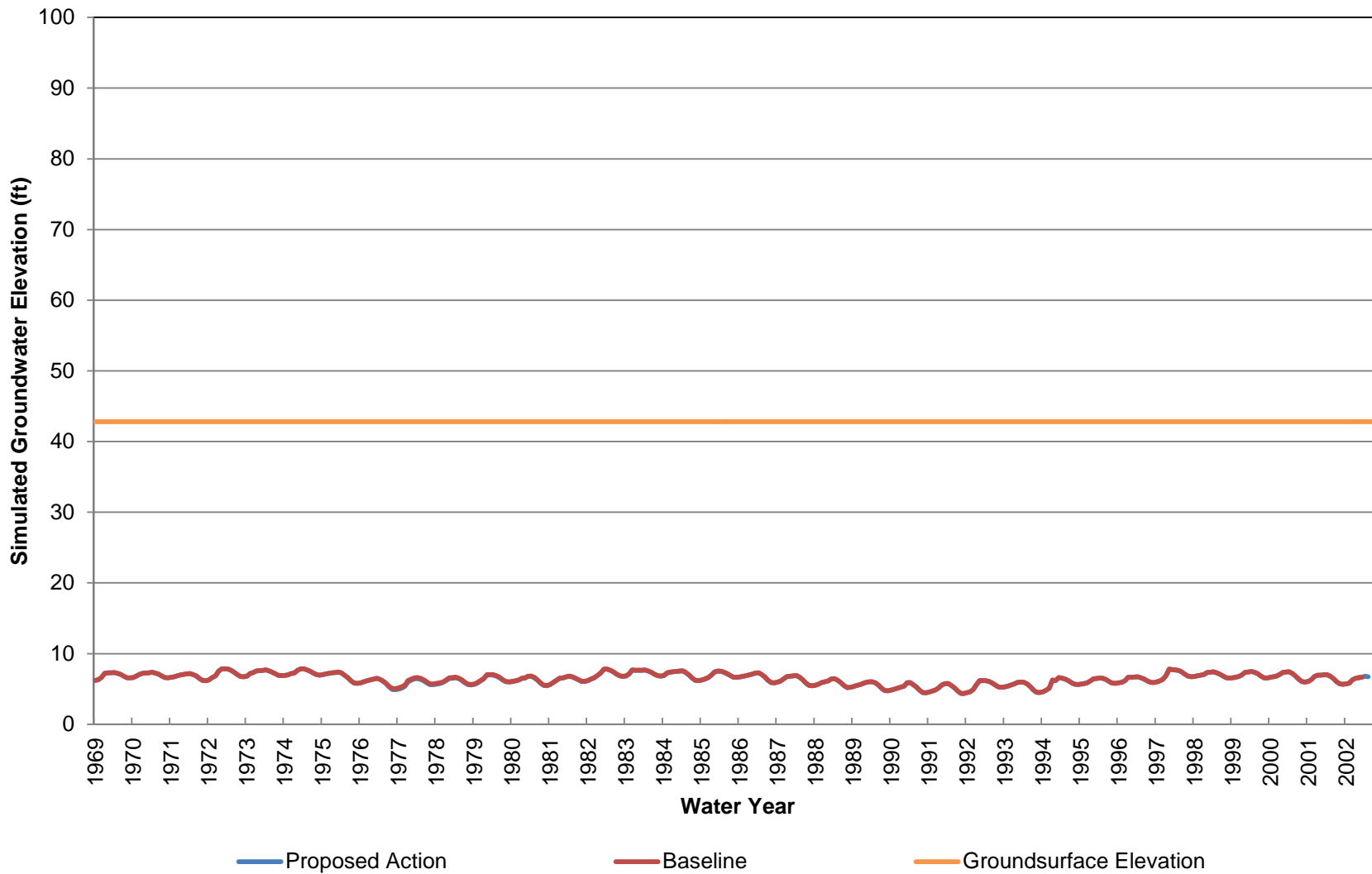
2014 San Luis & Delta-Mendota Water Authority Water Transfers Draft EA/IS Simulated Groundwater Table Elevations at Location 12



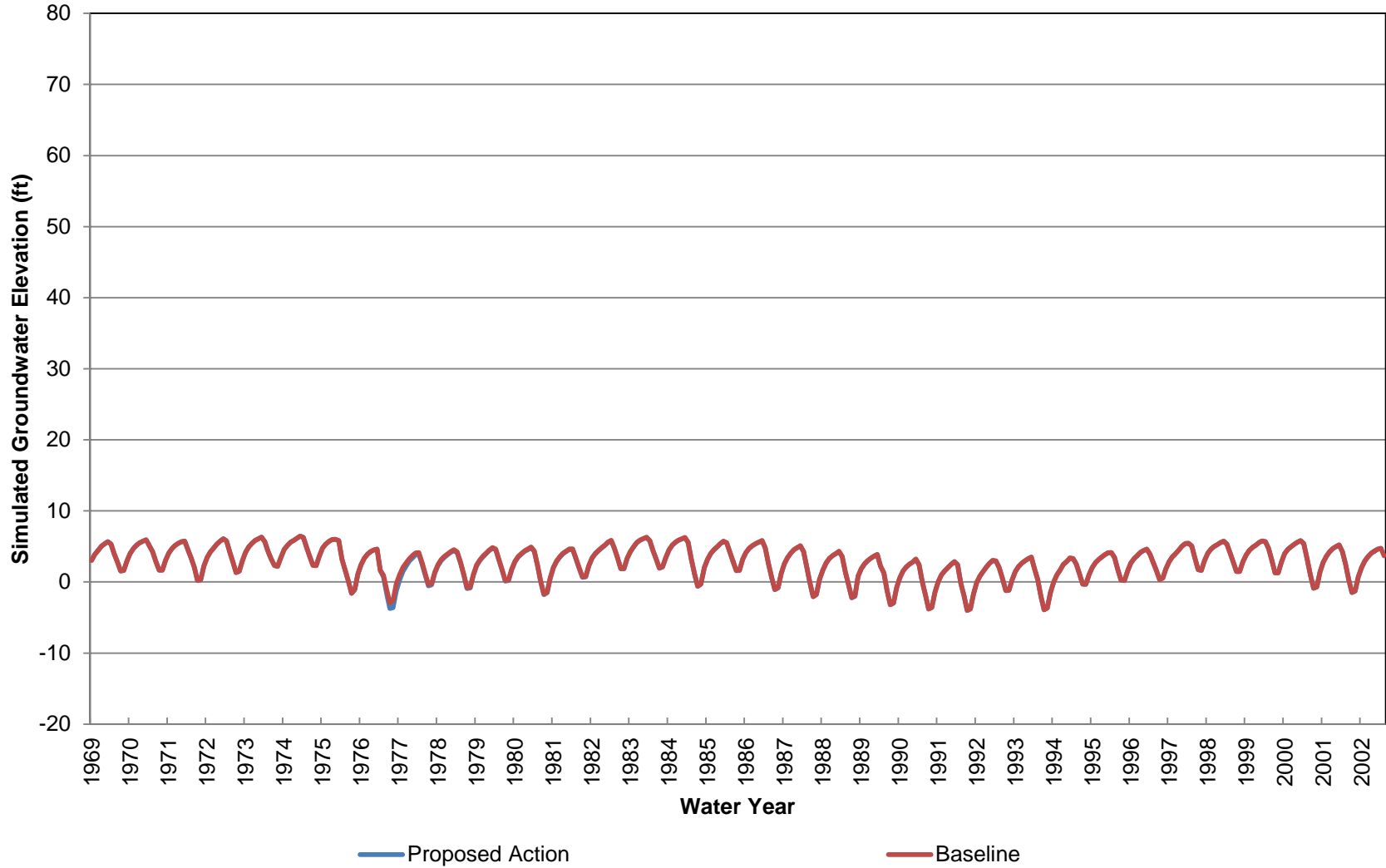
2014 San Luis & Delta-Mendota Water Authority Water Transfers Draft EA/IS Simulated Groundwater Head (approx. 110 ft bgs) at Location 12



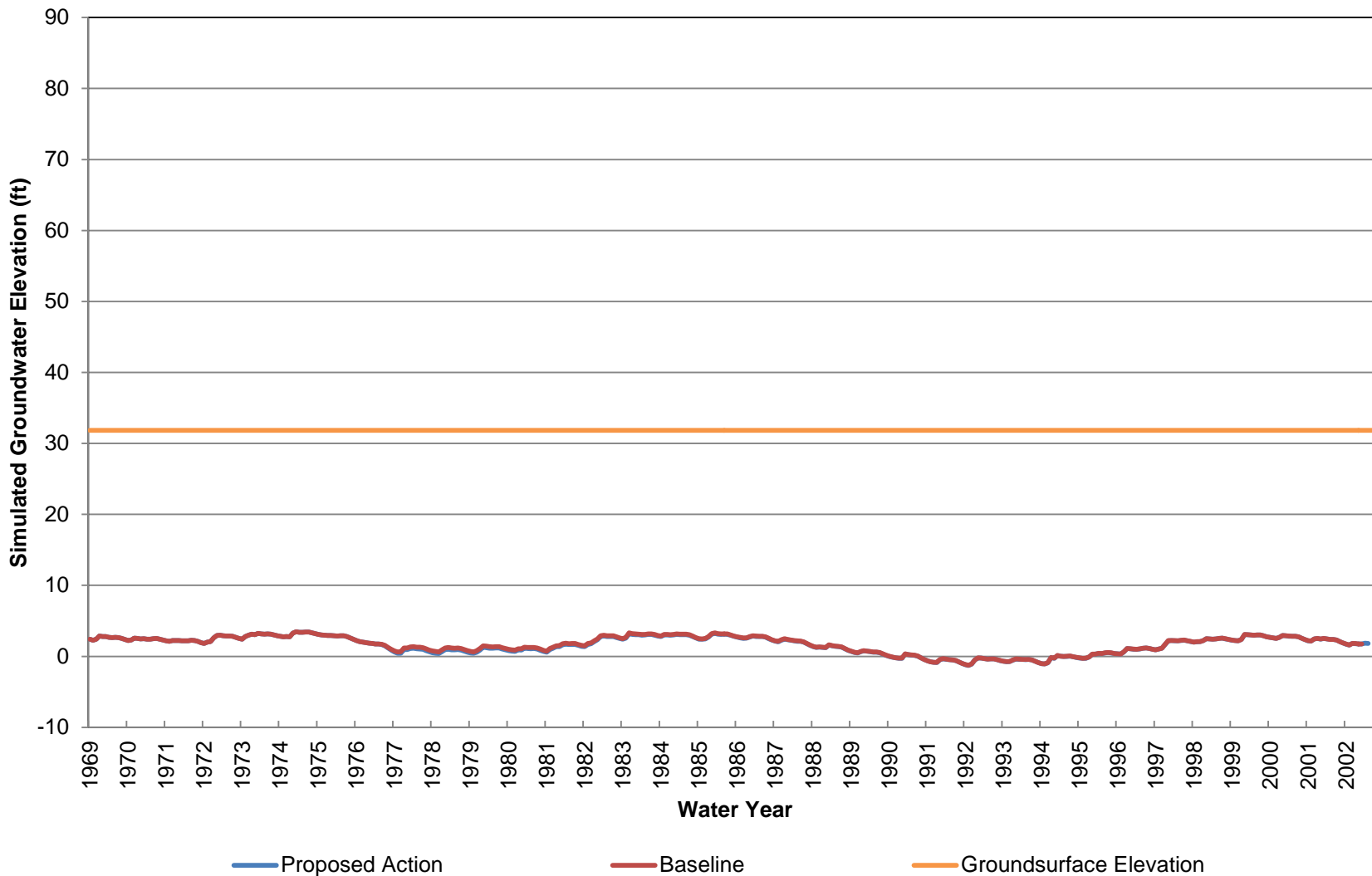
2014 San Luis & Delta-Mendota Water Authority Water Transfers Draft EA/IS Simulated Groundwater Table Elevations at Location 13



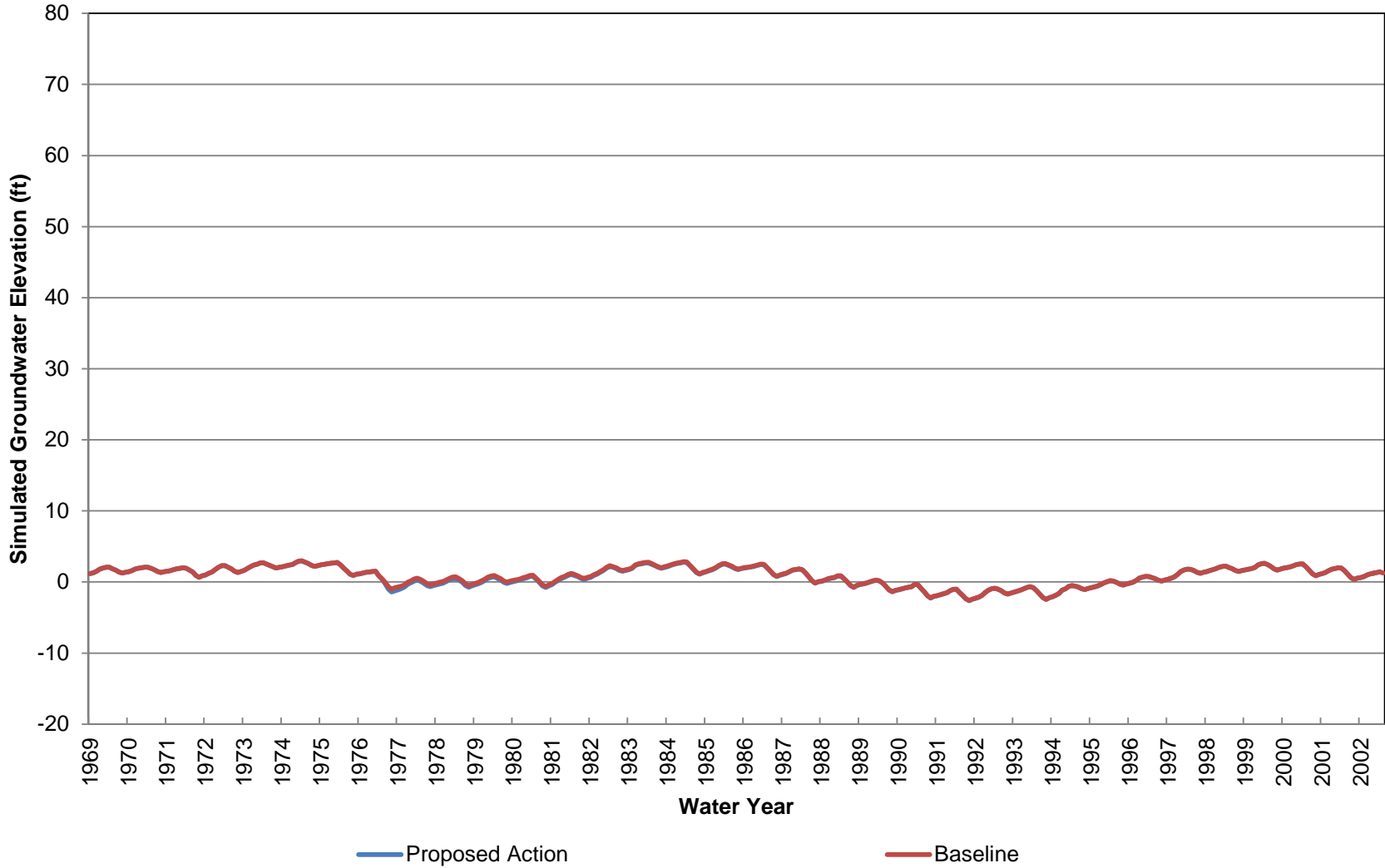
2014 San Luis & Delta-Mendota Water Authority Water Transfers Draft EA/IS Simulated Groundwater Head (approx. 110 ft bgs) at Location 13



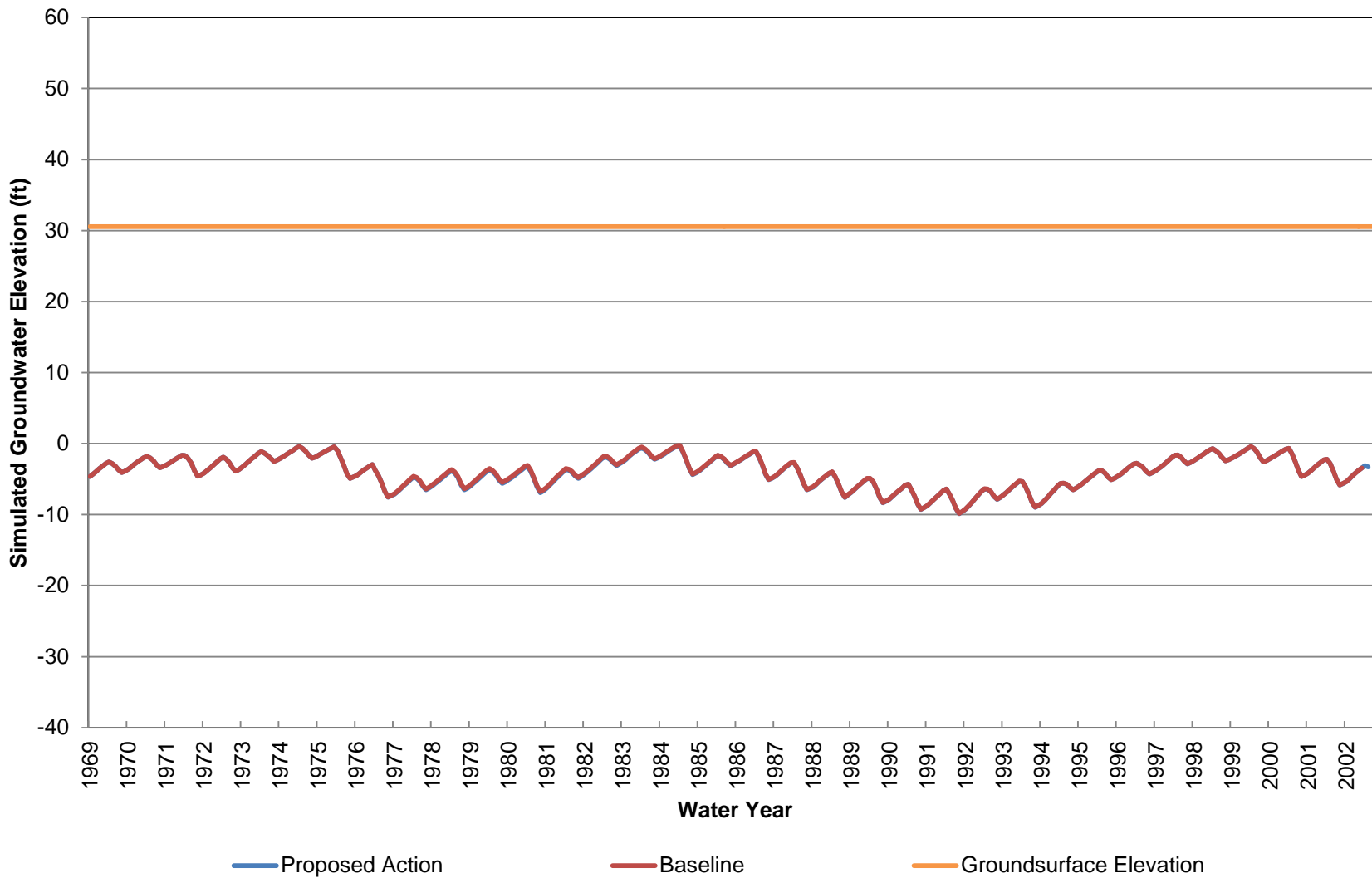
2014 San Luis & Delta-Mendota Water Authority Water Transfers Draft EA/IS Simulated Groundwater Table Elevations at Location 14



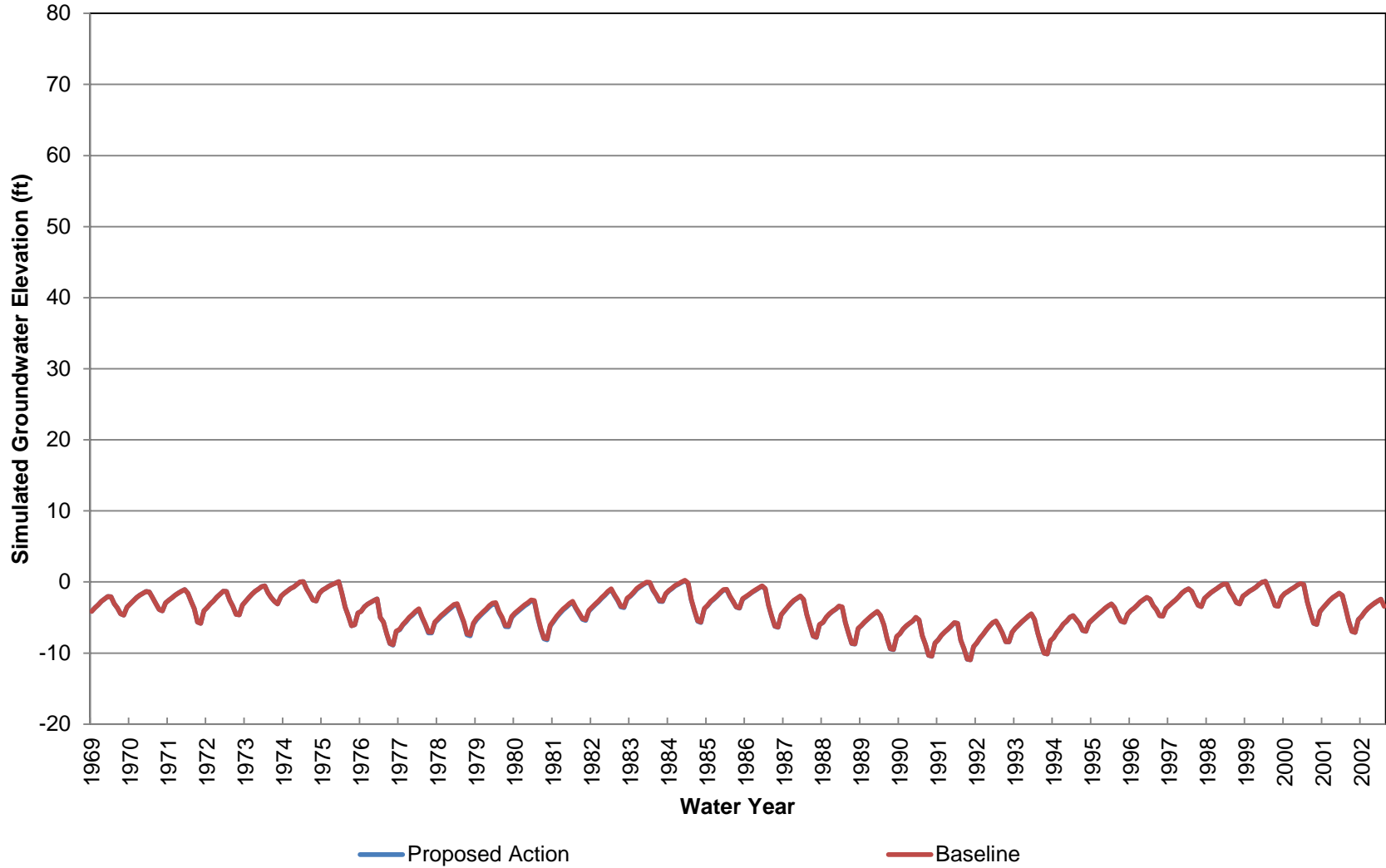
2014 San Luis & Delta-Mendota Water Authority Water Transfers Draft EA/IS Simulated Groundwater Head (approx. 110 ft bgs) at Location 14



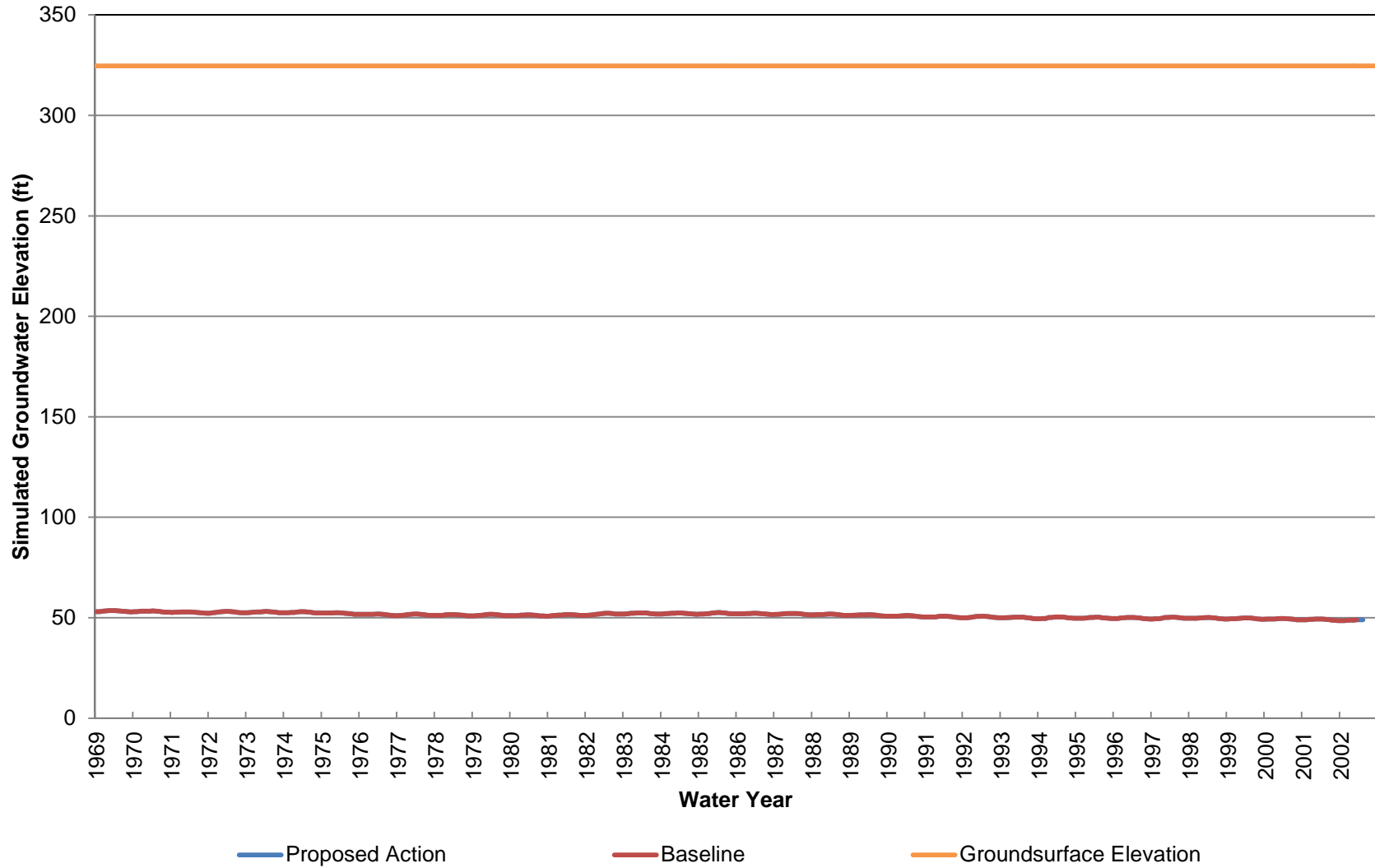
2014 San Luis & Delta-Mendota Water Authority Water Transfers Draft EA/IS Simulated Groundwater Table Elevations at Location 15



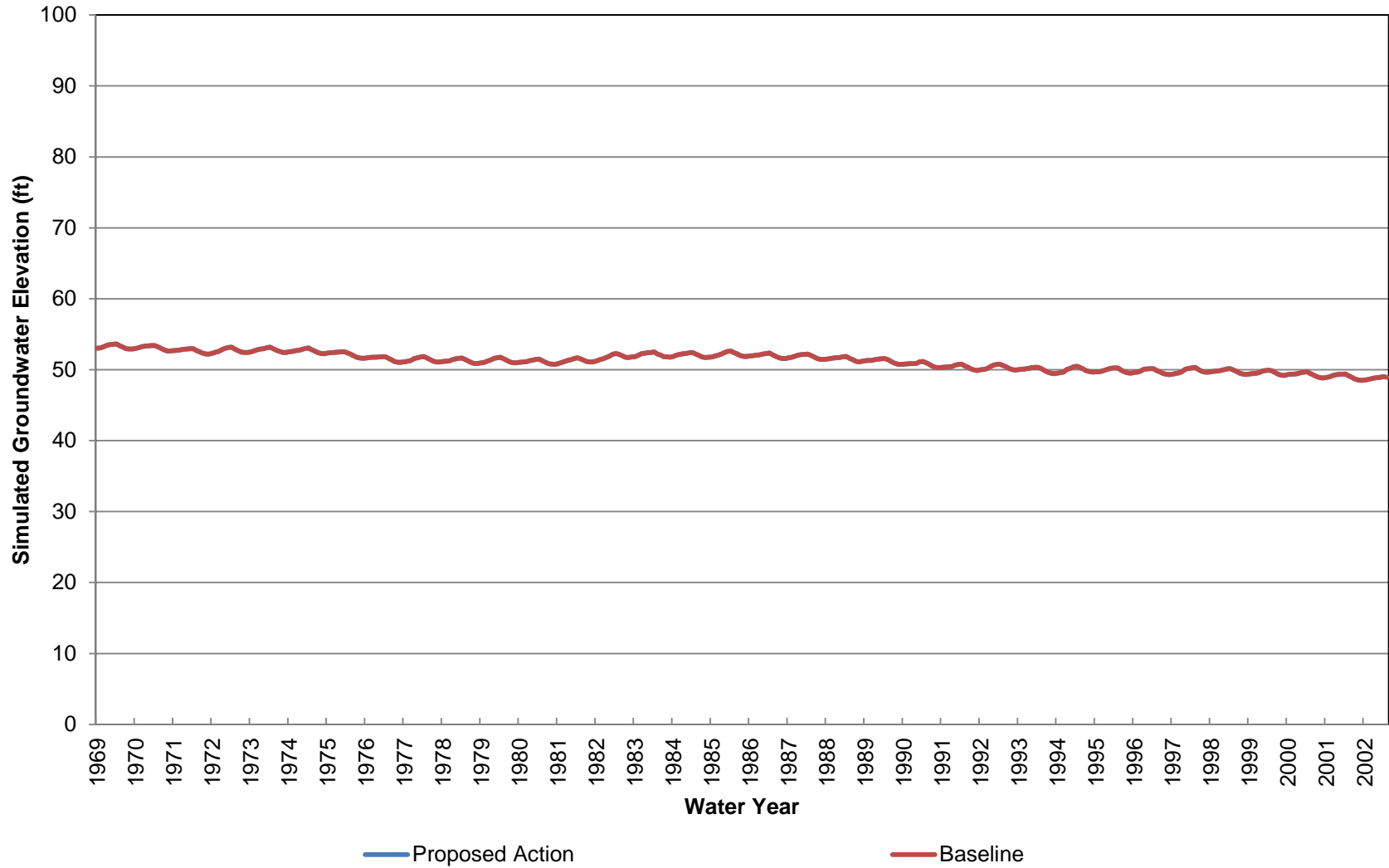
2014 San Luis & Delta-Mendota Water Authority Water Transfers Draft EA/IS Simulated Groundwater Head (approx. 110 ft bgs) at Location 15



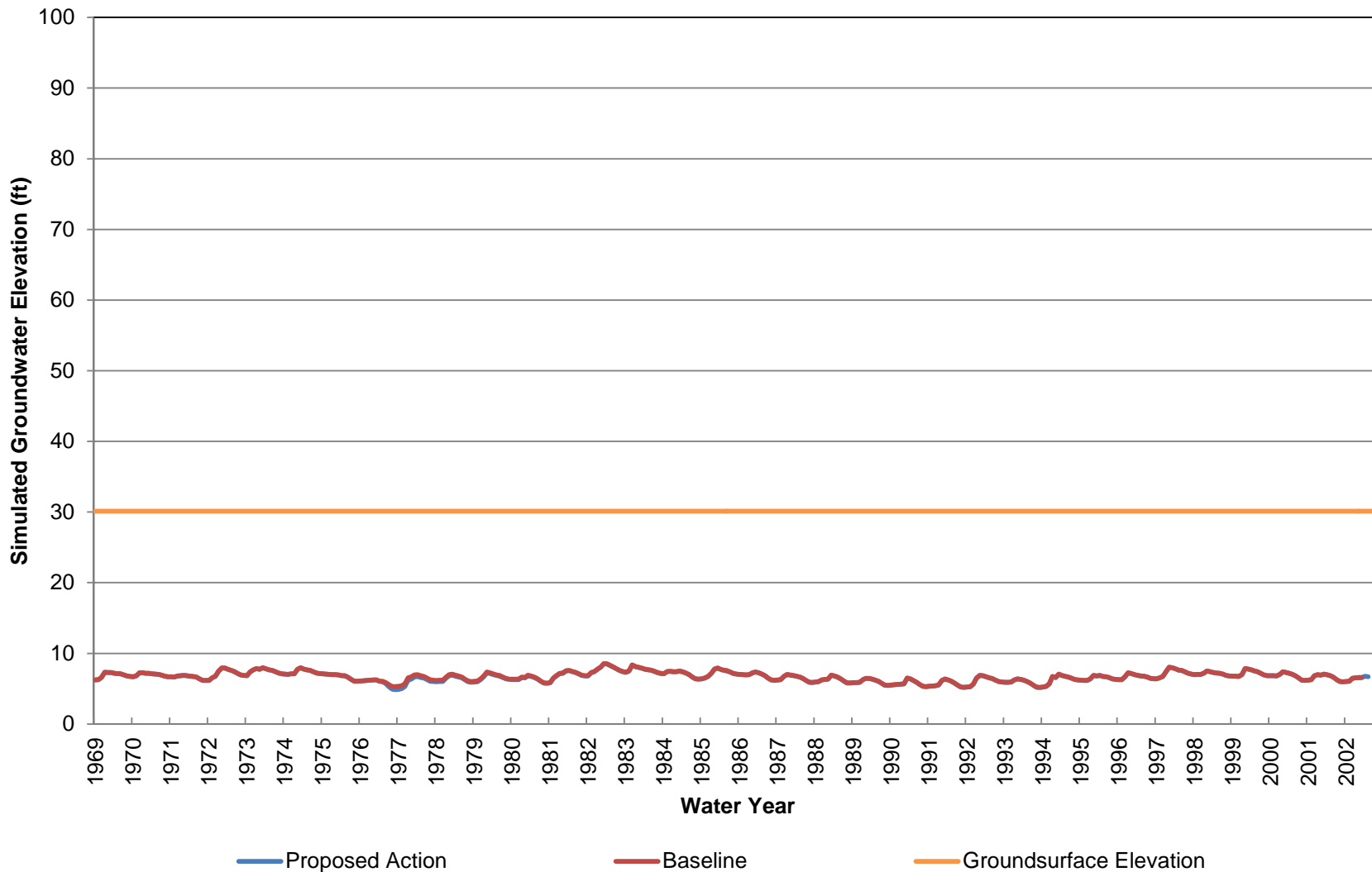
2014 San Luis & Delta-Mendota Water Authority Water Transfers Draft EA/IS Simulated Groundwater Table Elevations at Location 16



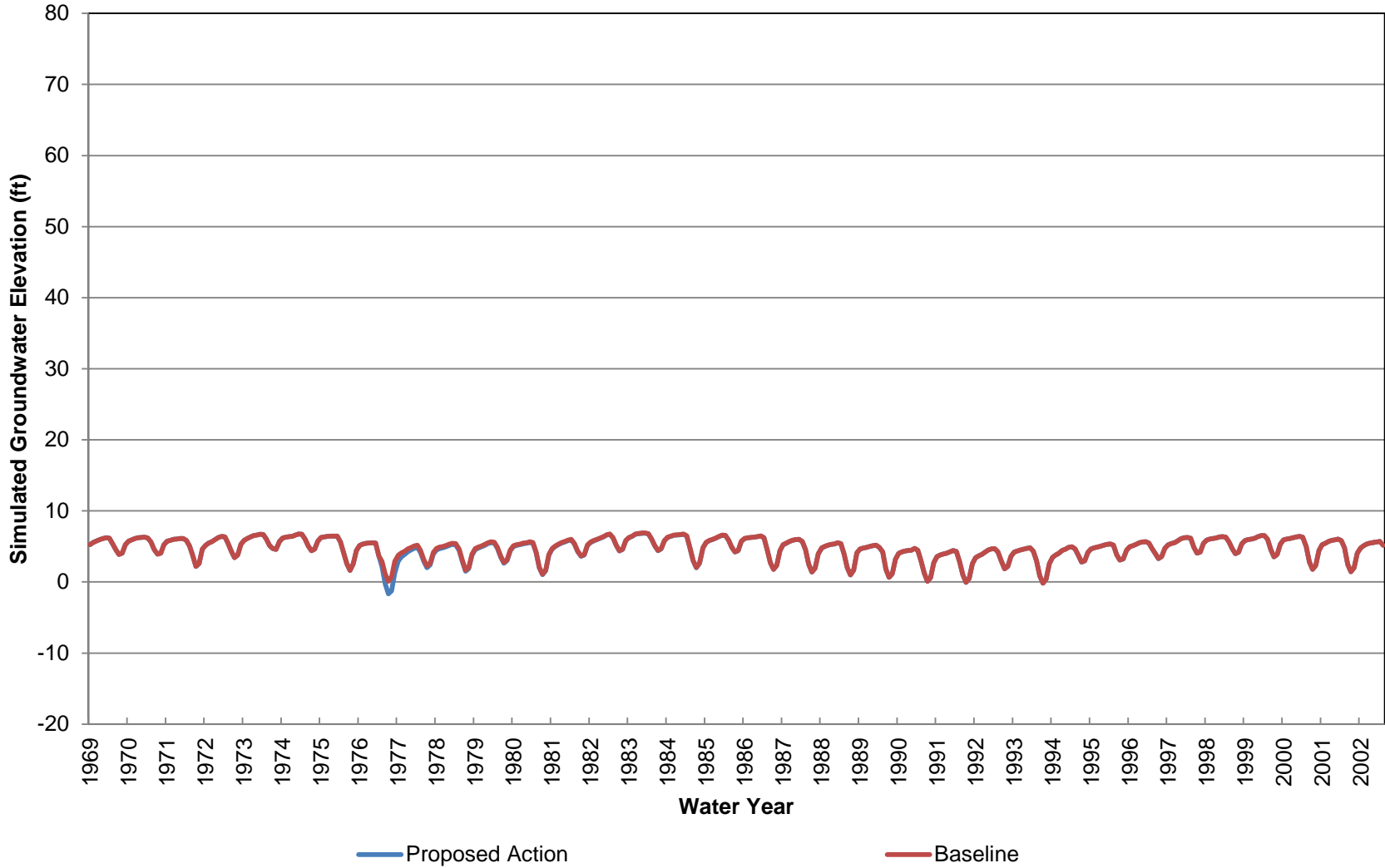
2014 San Luis & Delta-Mendota Water Authority Water Transfers Draft EA/IS Simulated Groundwater Head (approx. 110 ft bgs) at Location 16



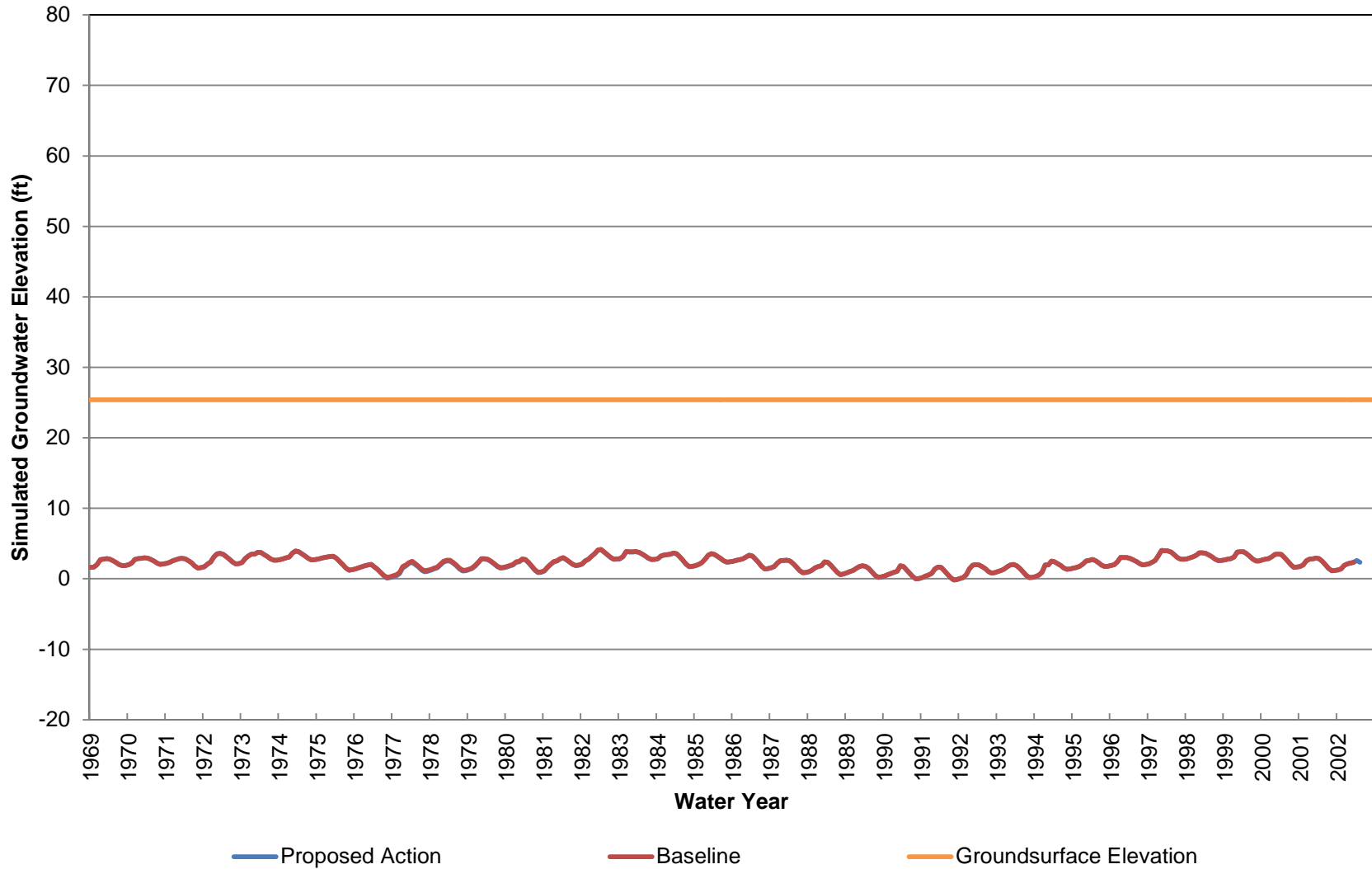
2014 San Luis & Delta-Mendota Water Authority Water Transfers Draft EAIS Simulated Groundwater Table Elevations at Location 17



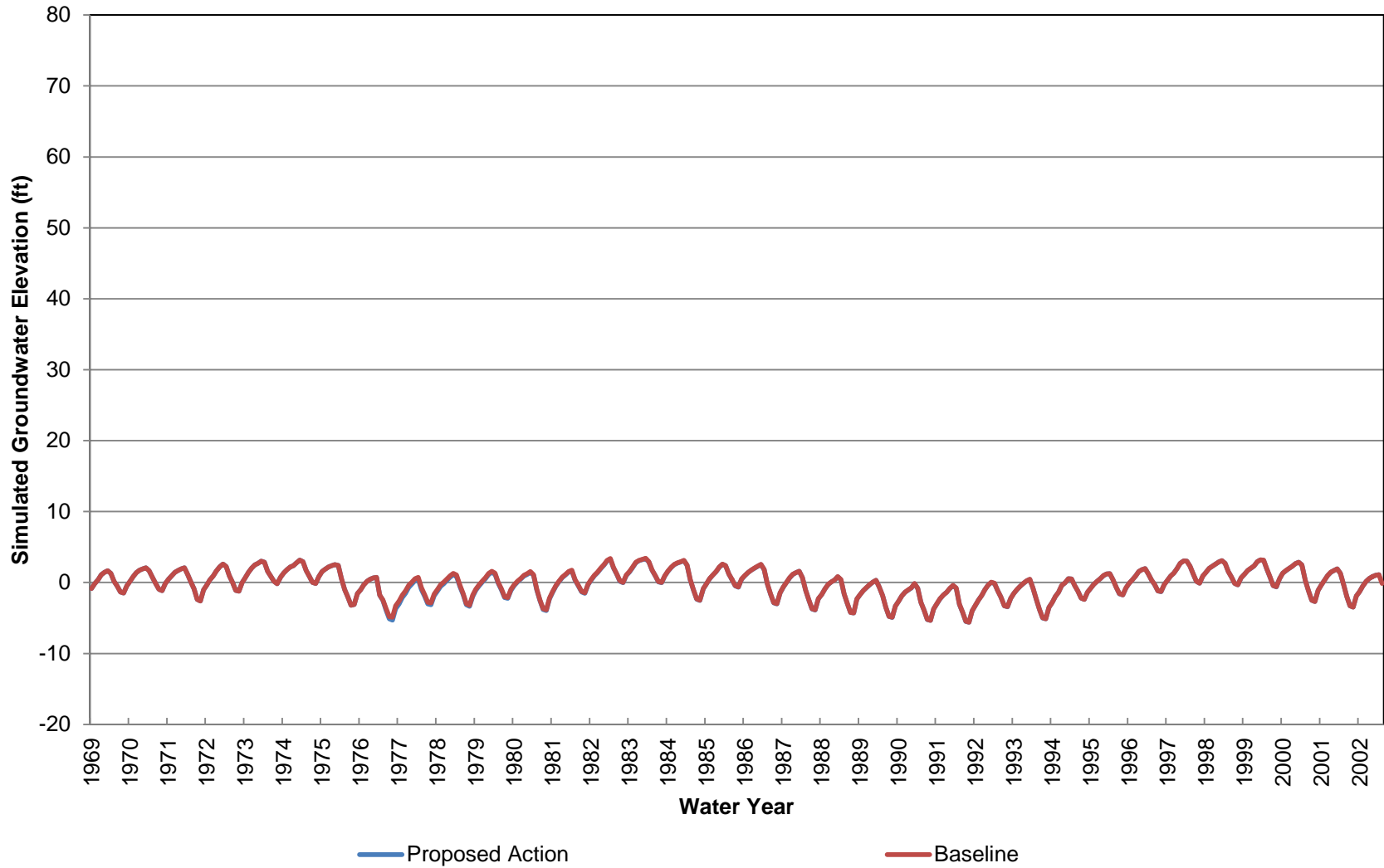
2014 San Luis & Delta-Mendota Water Authority Water Transfers Draft EA/IS Simulated Groundwater Head (approx. 110 ft bgs) at Location 17



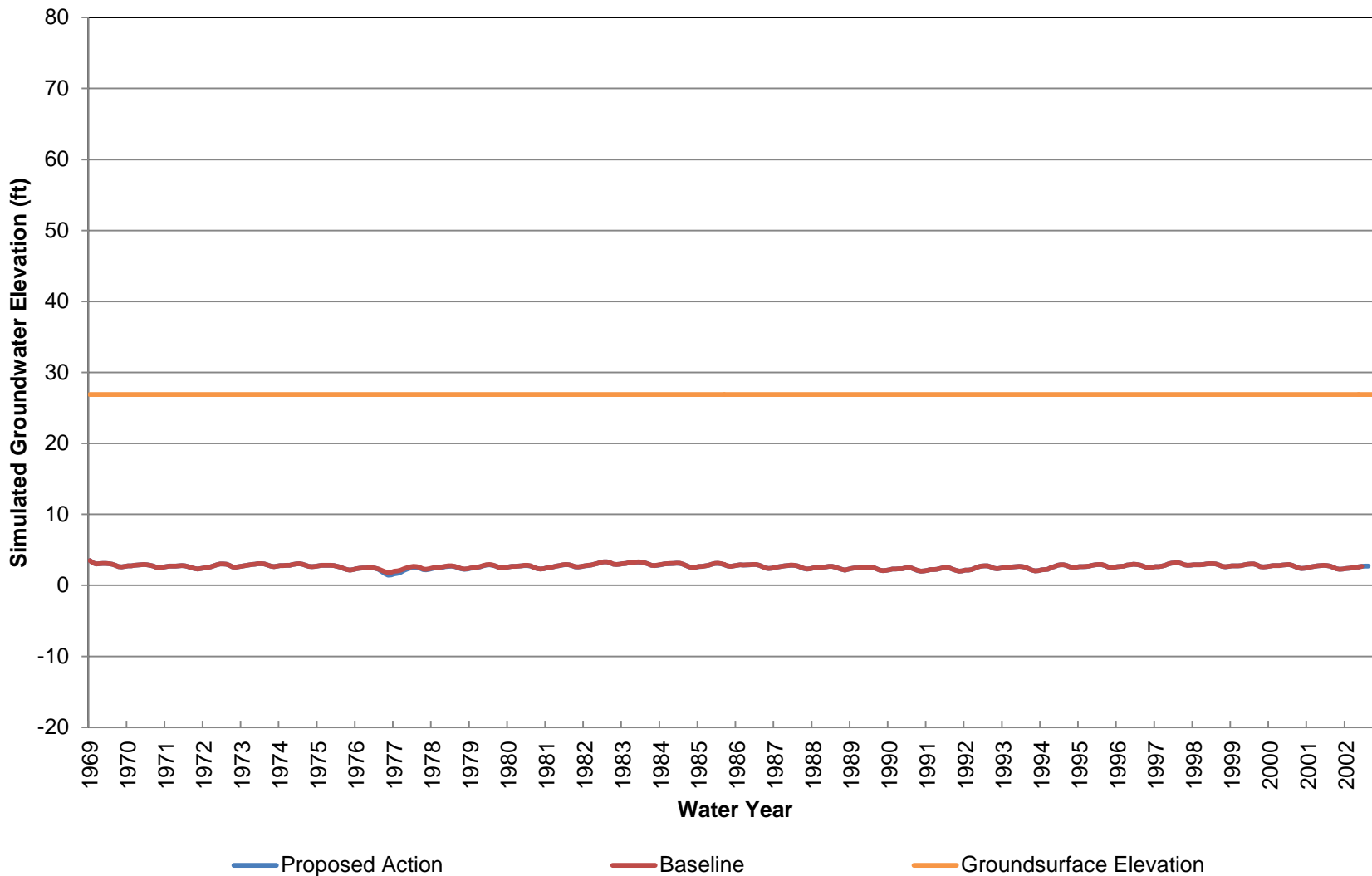
2014 San Luis & Delta-Mendota Water Authority Water Transfers Draft EA/IS Simulated Groundwater Table Elevations at Location 18



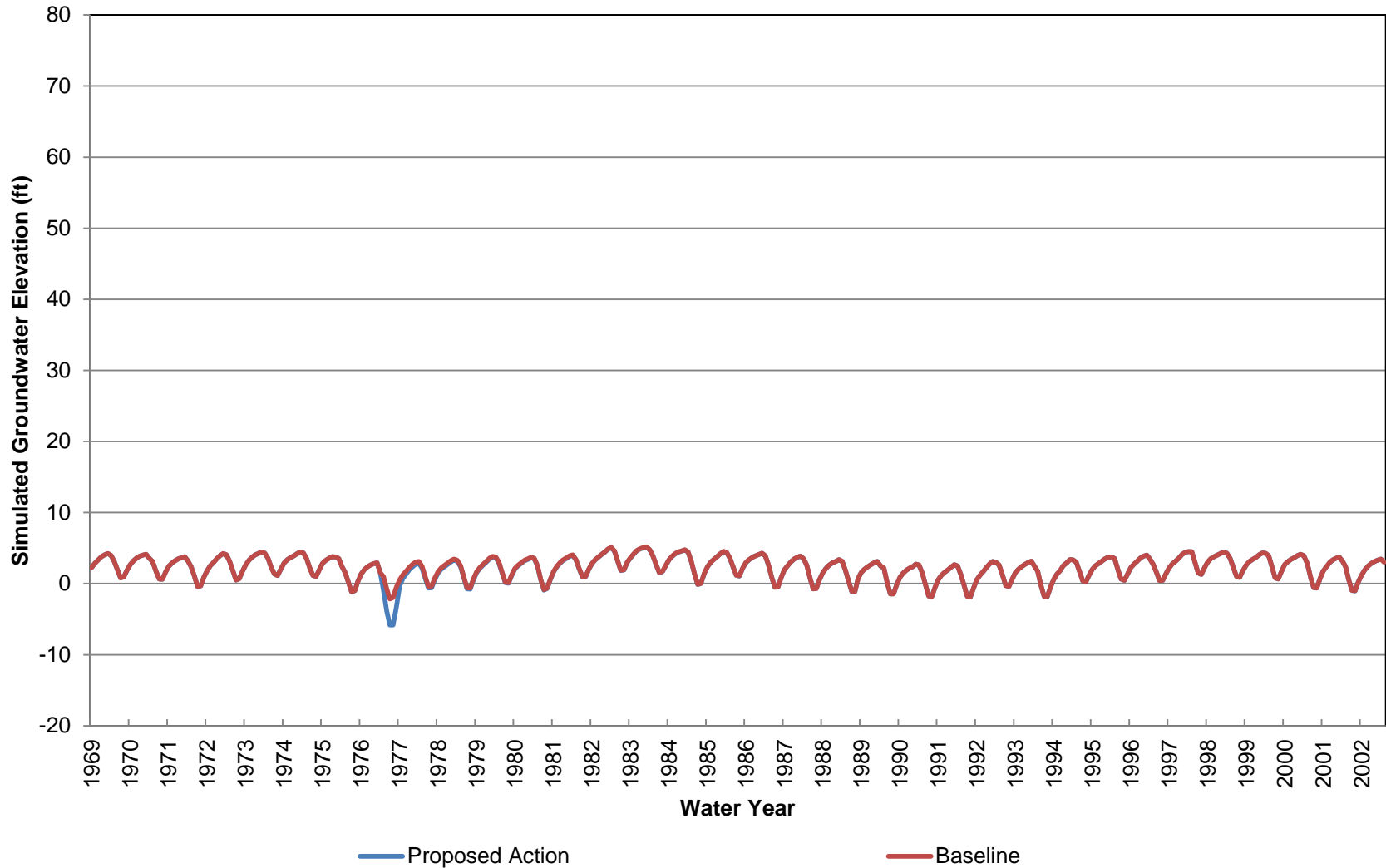
2014 San Luis & Delta-Mendota Water Authority Water Transfers Draft EA/IS Simulated Groundwater Head (approx. 110 ft bgs) at Location 18



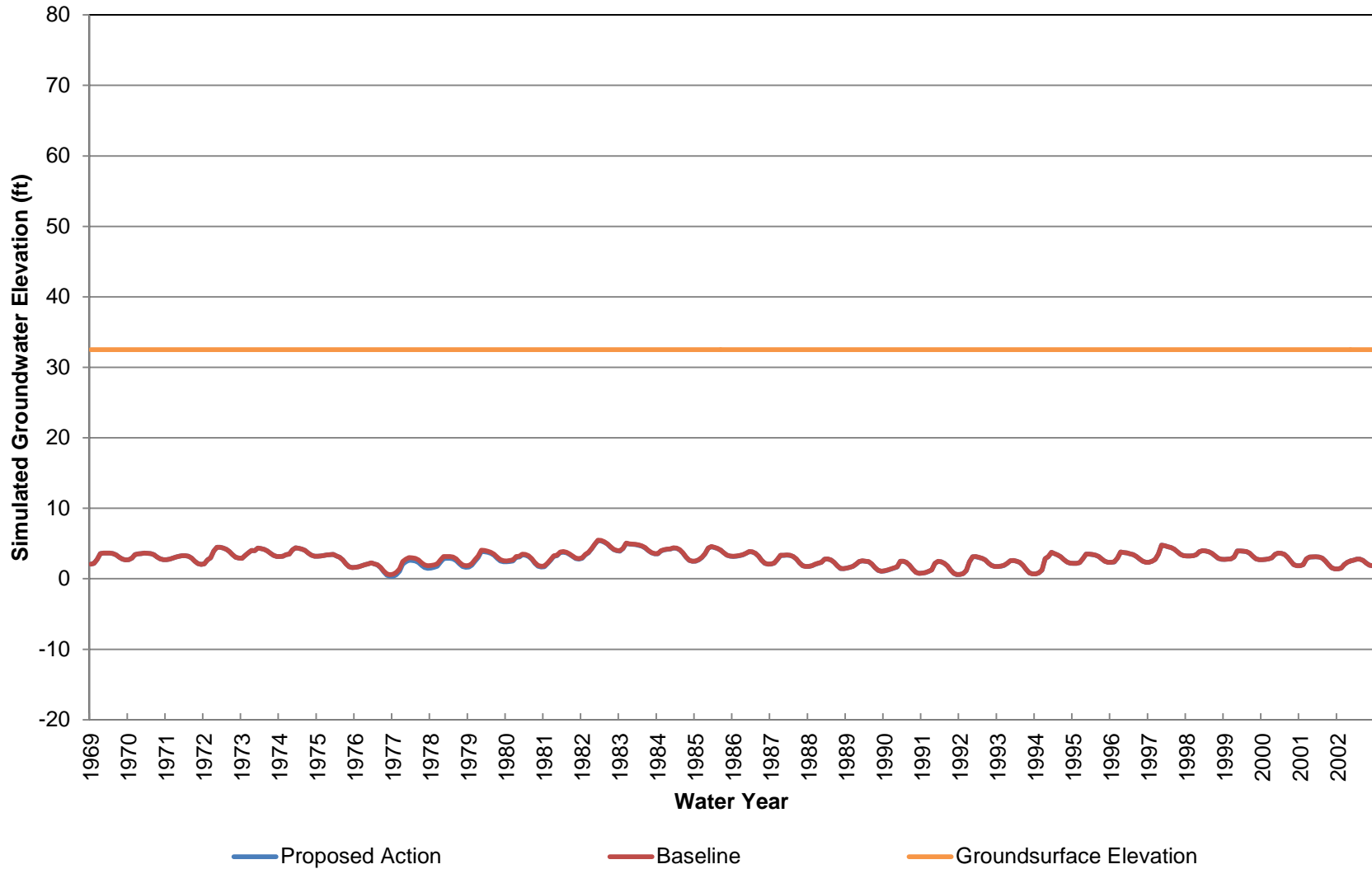
2014 San Luis & Delta-Mendota Water Authority Water Transfers Draft EA/IS Simulated Groundwater Table Elevations at Location 19



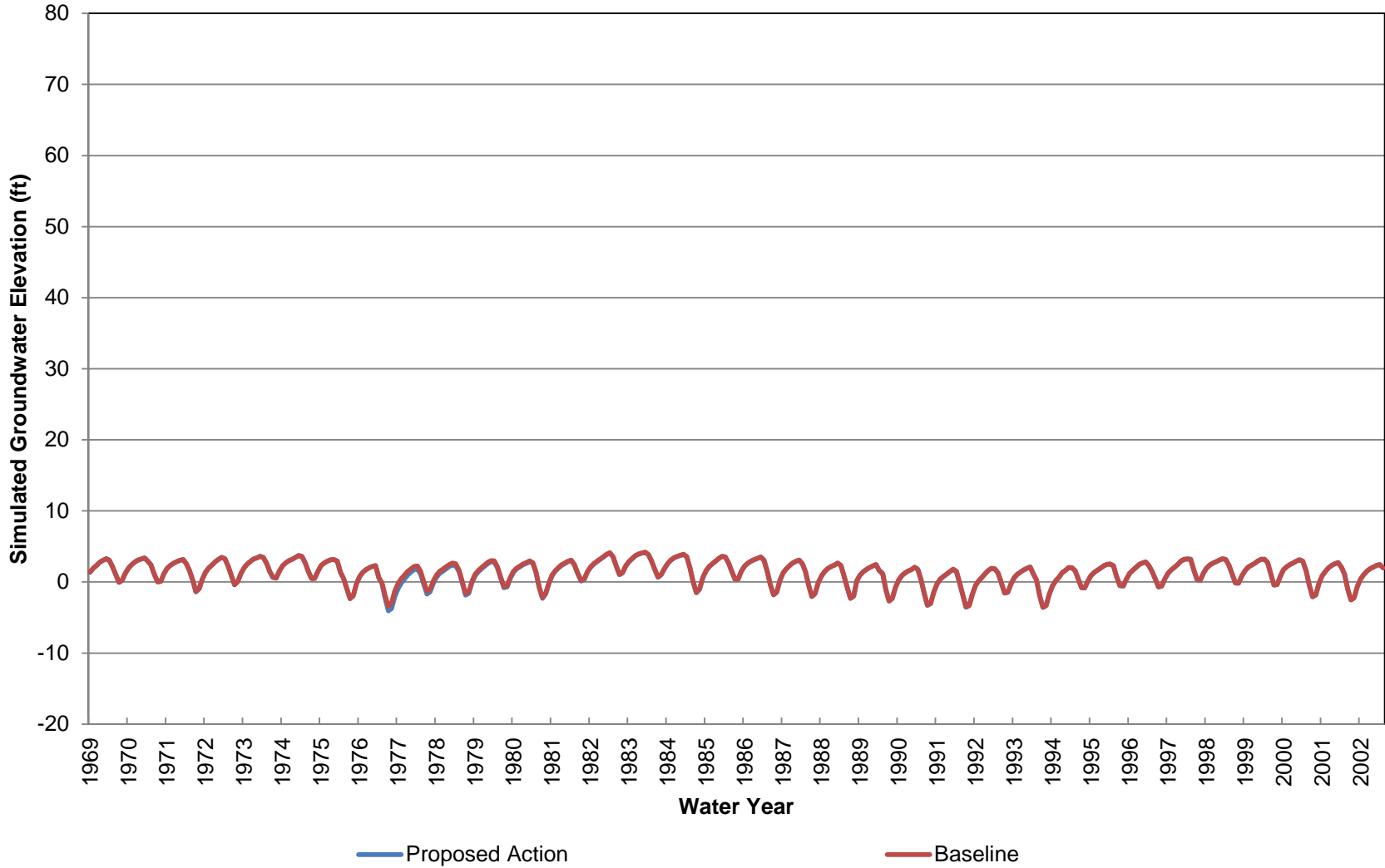
2014 San Luis & Delta-Mendota Water Authority Water Transfers Draft EA/IS Simulated Groundwater Head (approx. 110 ft bgs) at Location 19



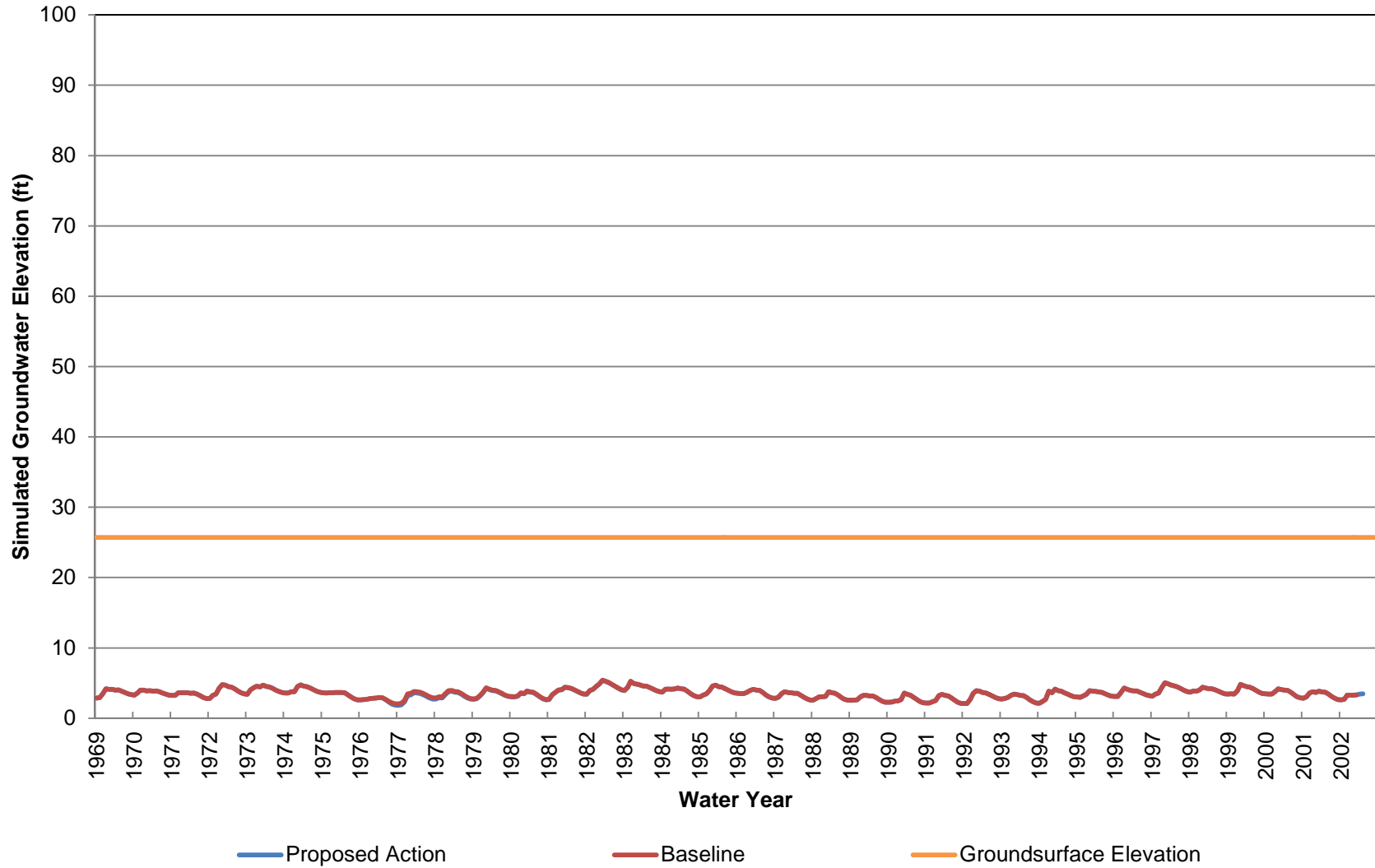
2014 San Luis & Delta-Mendota Water Authority Water Transfers Draft EA/IS Simulated Groundwater Table Elevations at Location 20



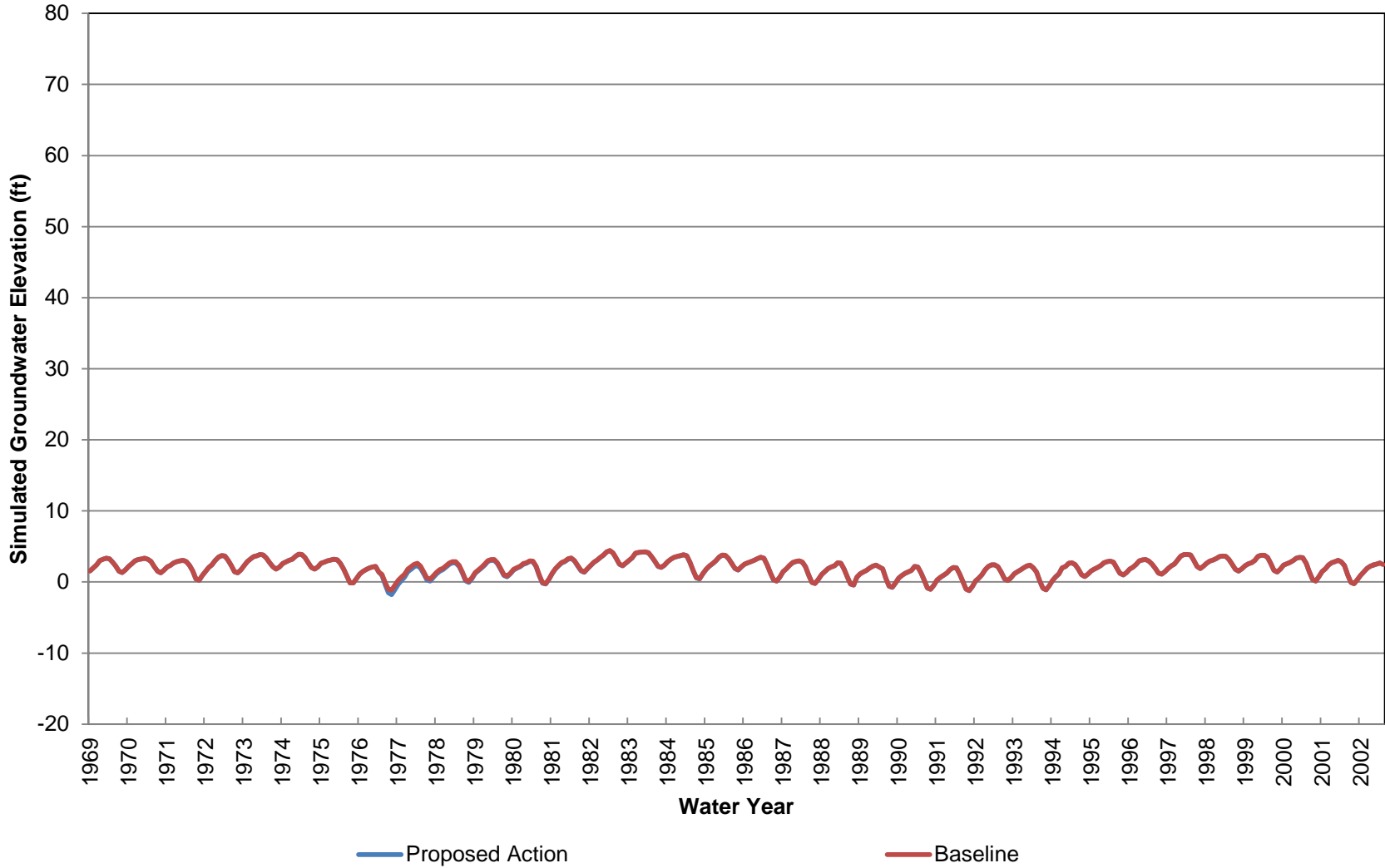
2014 San Luis & Delta-Mendota Water Authority Water Transfers Draft EA/IS Simulated Groundwater Head (approx. 110 ft bgs) at Location 20



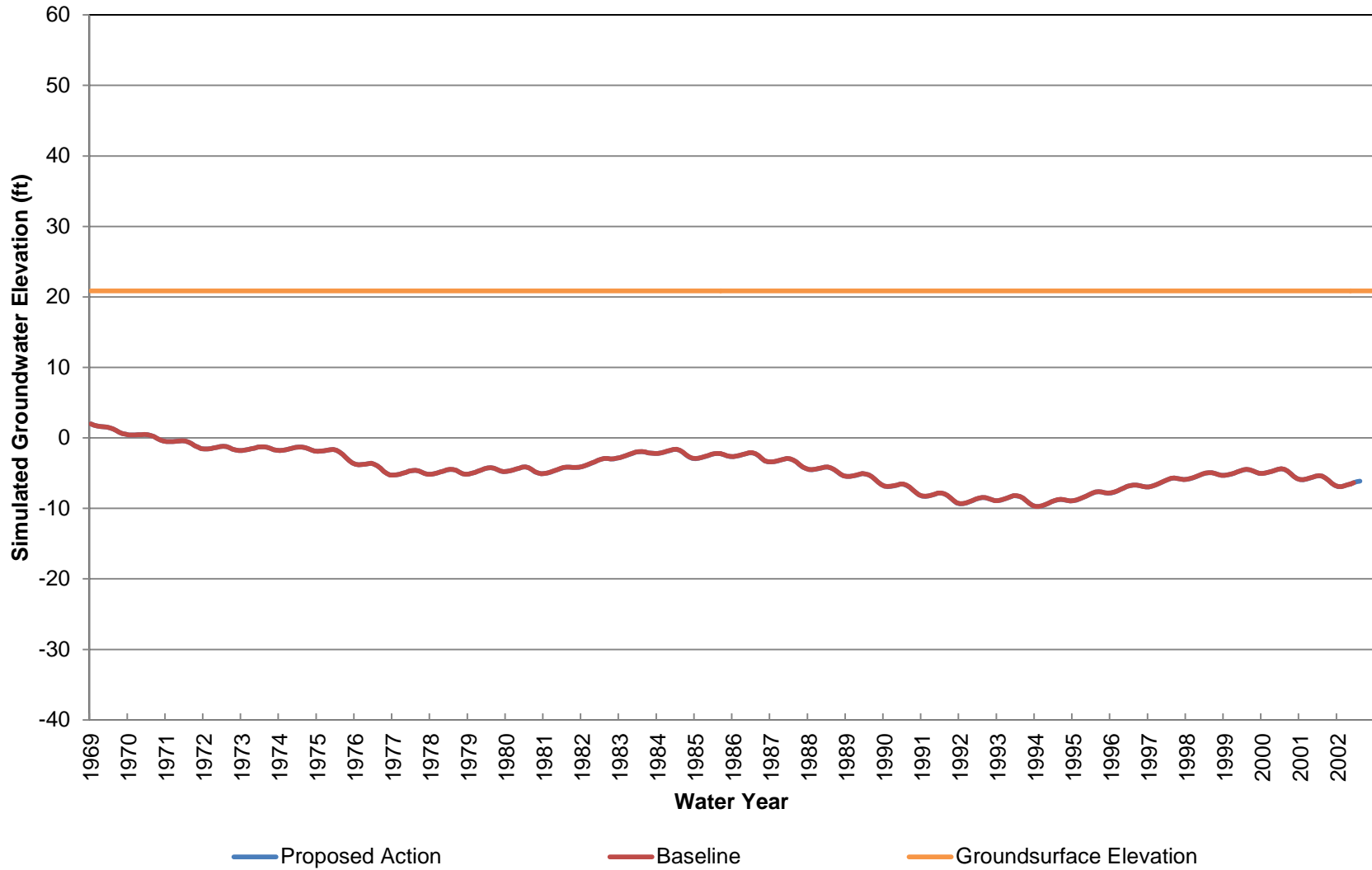
2014 San Luis & Delta-Mendota Water Authority Water Transfers Draft EA/IS Simulated Groundwater Table Elevations at Location 21



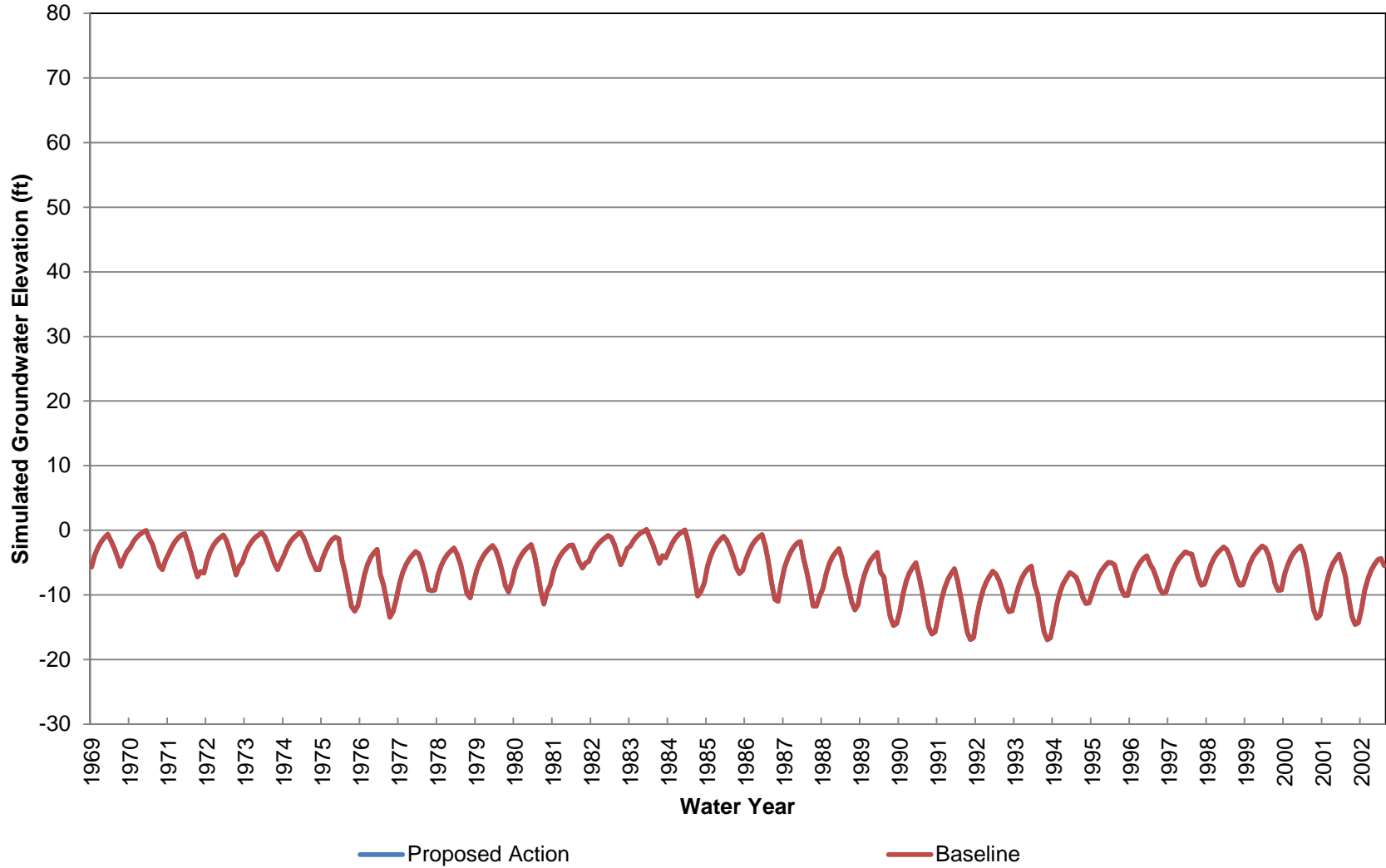
2014 San Luis & Delta-Mendota Water Authority Water Transfers Draft EA/IS Simulated Groundwater Head (approx. 110 ft bgs) at Location 21



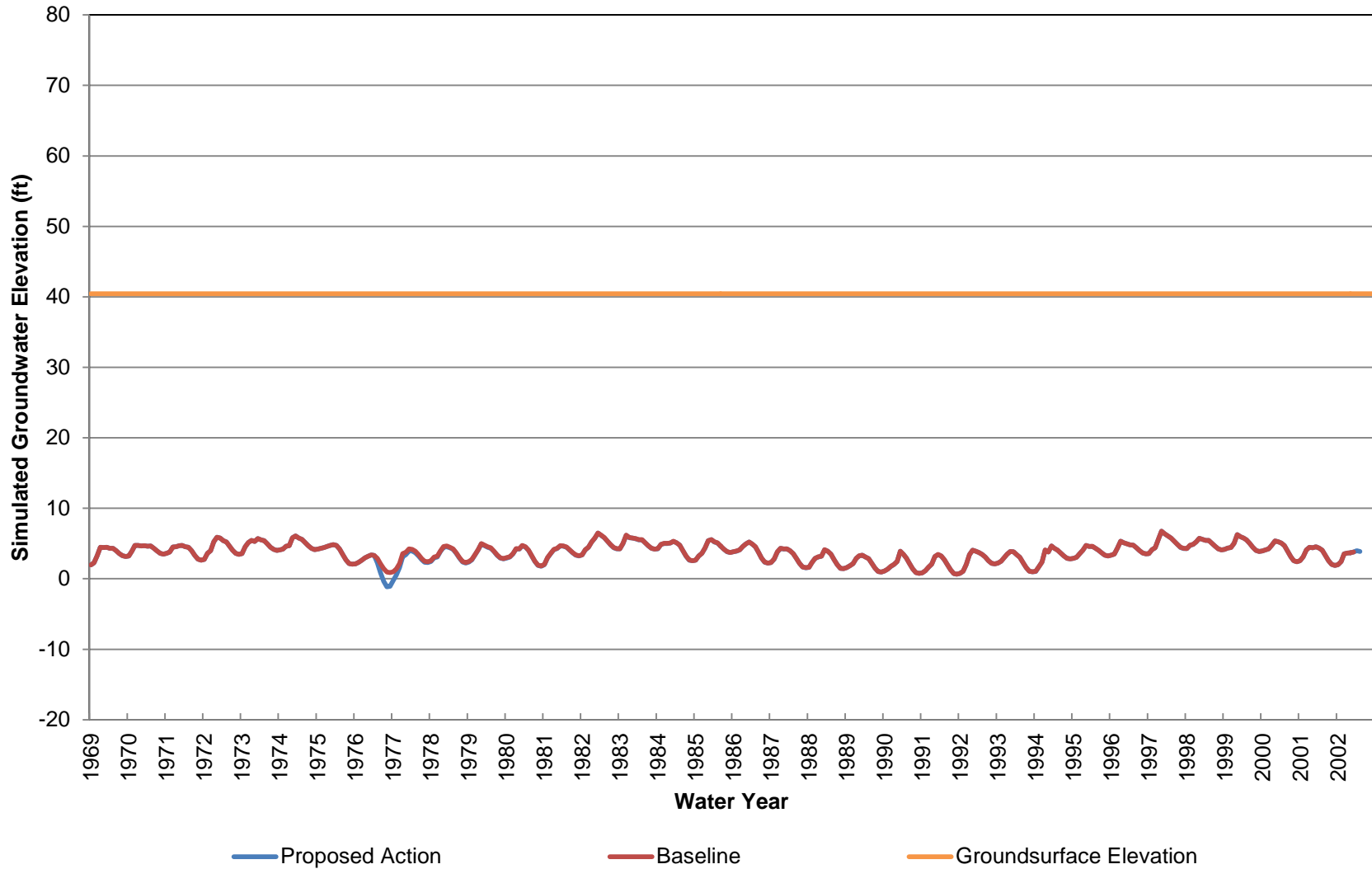
2014 San Luis & Delta-Mendota Water Authority Water Transfers Draft EA/IS Simulated Groundwater Table Elevations at Location 22



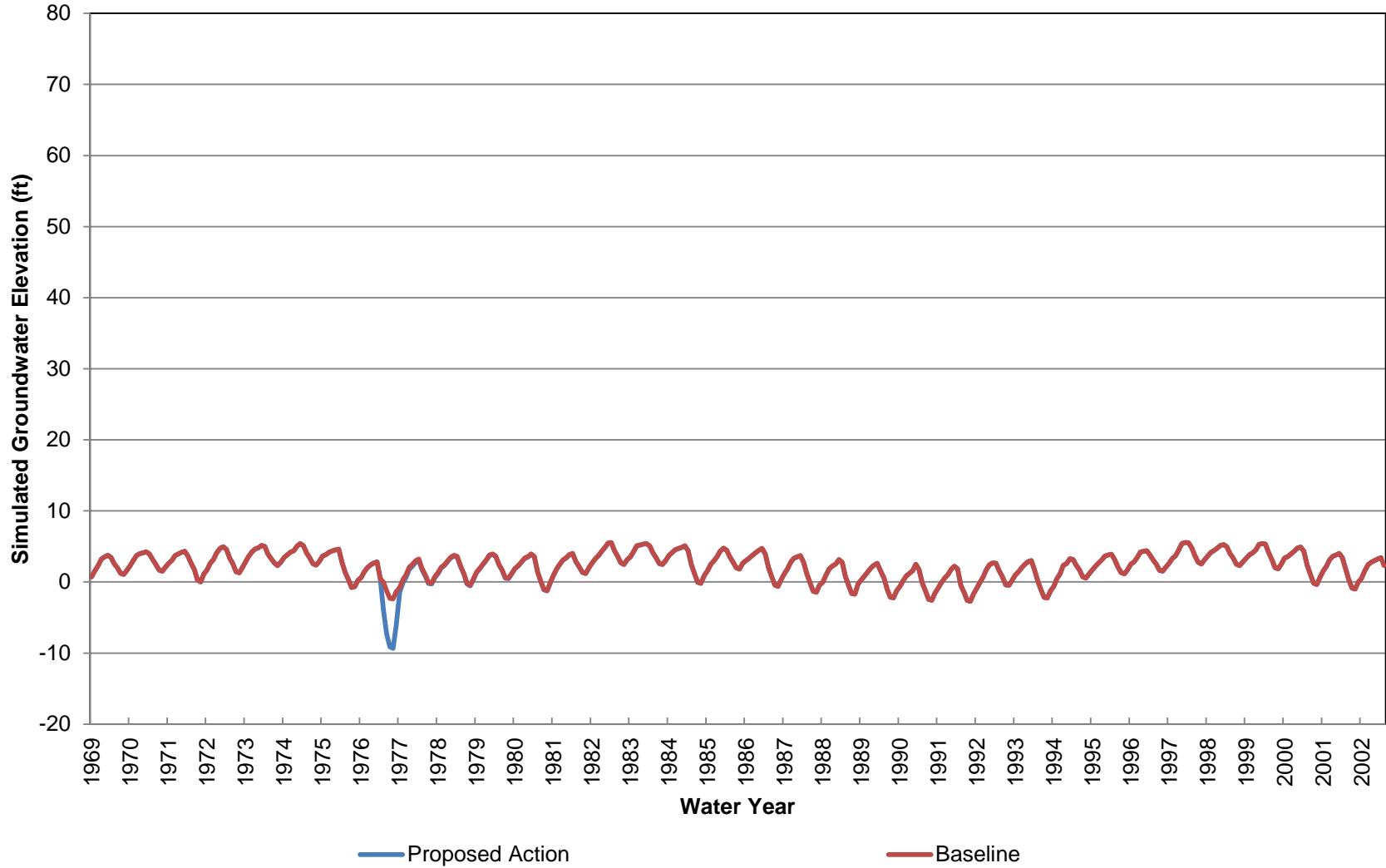
2014 San Luis & Delta-Mendota Water Authority Water Transfers Draft EA/IS Simulated Groundwater Head (approx. 110 ft bgs) at Location 22



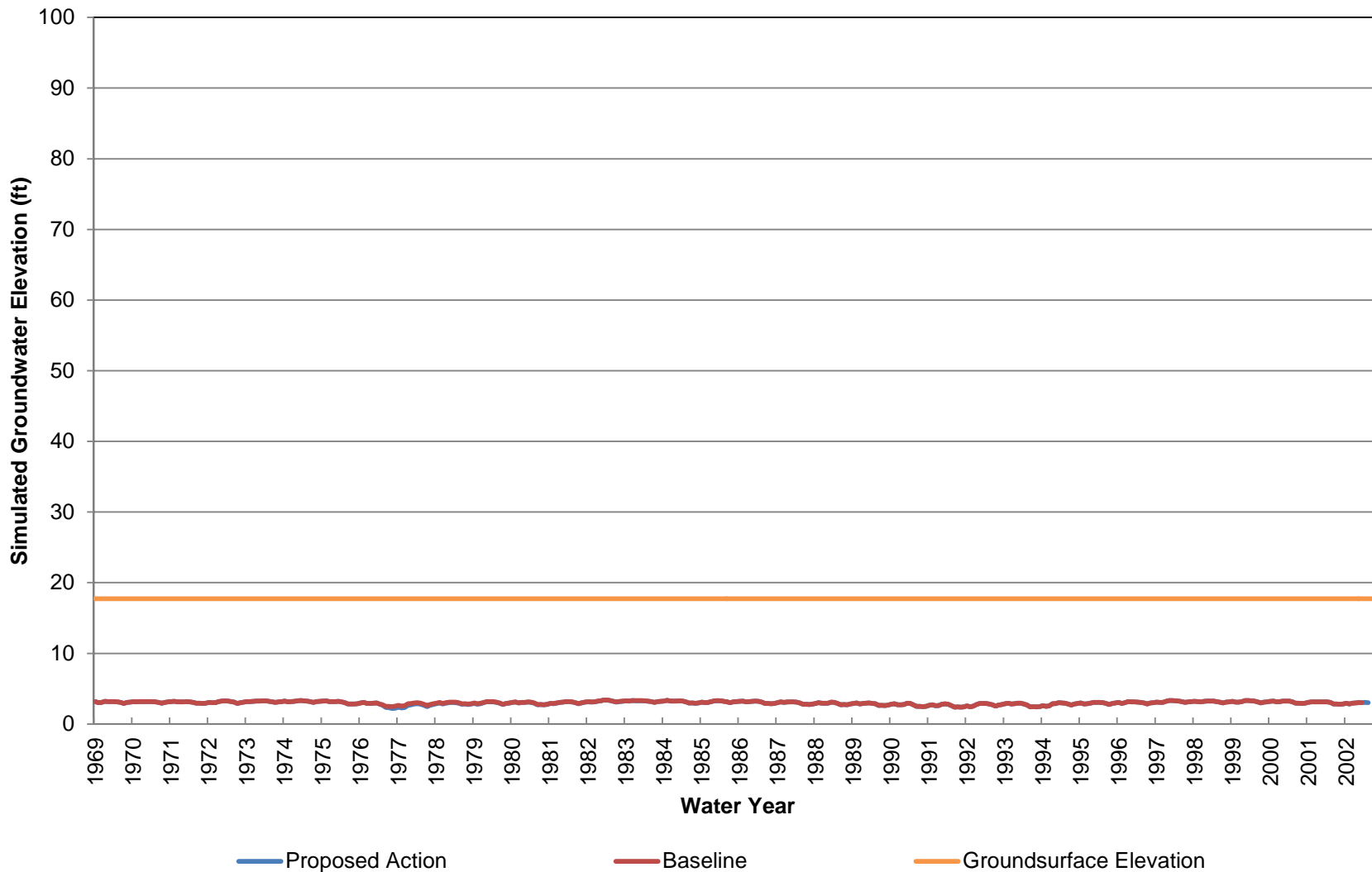
2014 San Luis & Delta-Mendota Water Authority Water Transfers Draft EA/IS Simulated Groundwater Table Elevations at Location 23



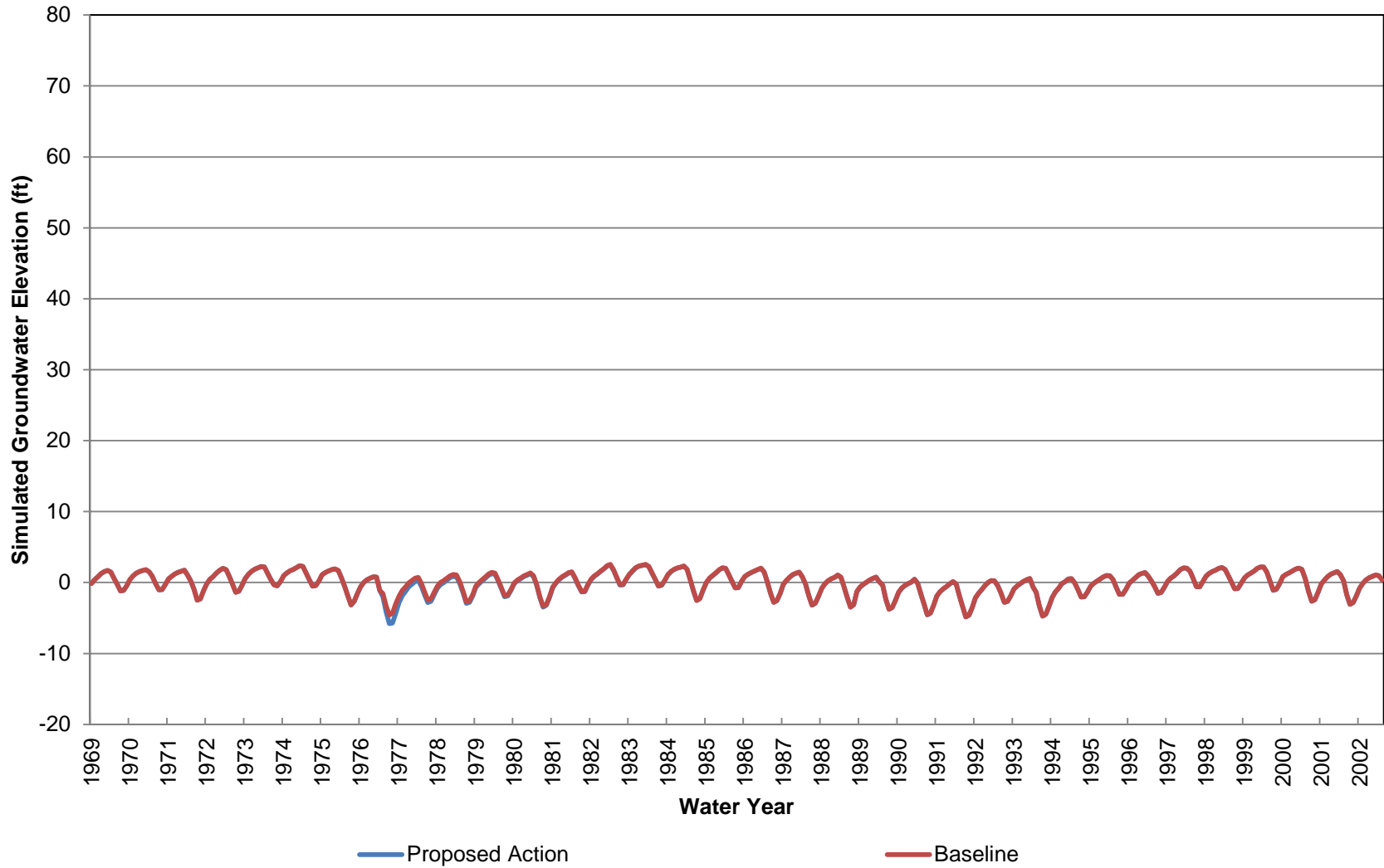
2014 San Luis & Delta-Mendota Water Authority Water Transfers Draft EA/IS Simulated Groundwater Head (approx. 110 ft bgs) at Location 23



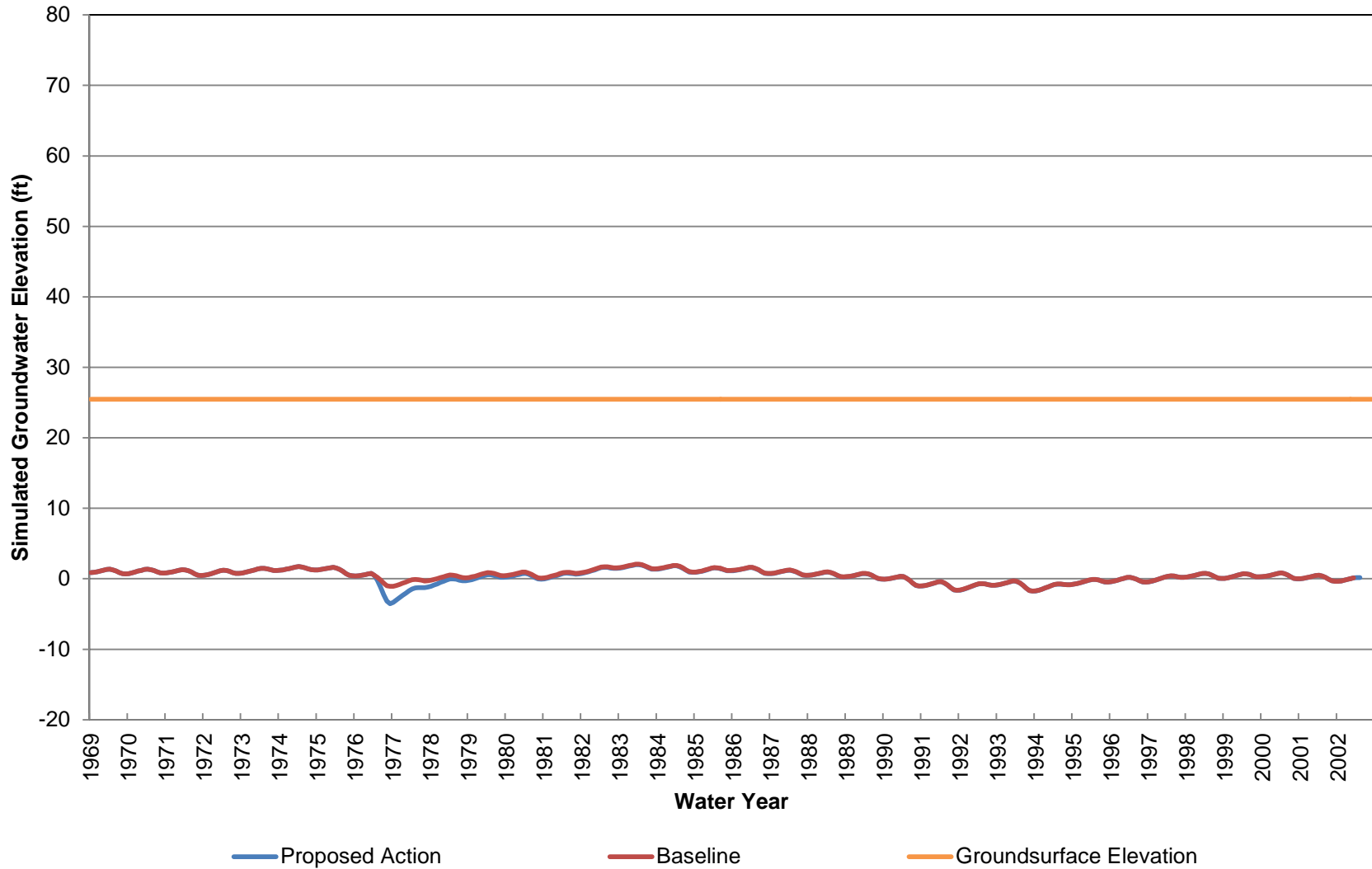
2014 San Luis & Delta-Mendota Water Authority Water Transfers Draft EA/IS Simulated Groundwater Table Elevations at Location 24



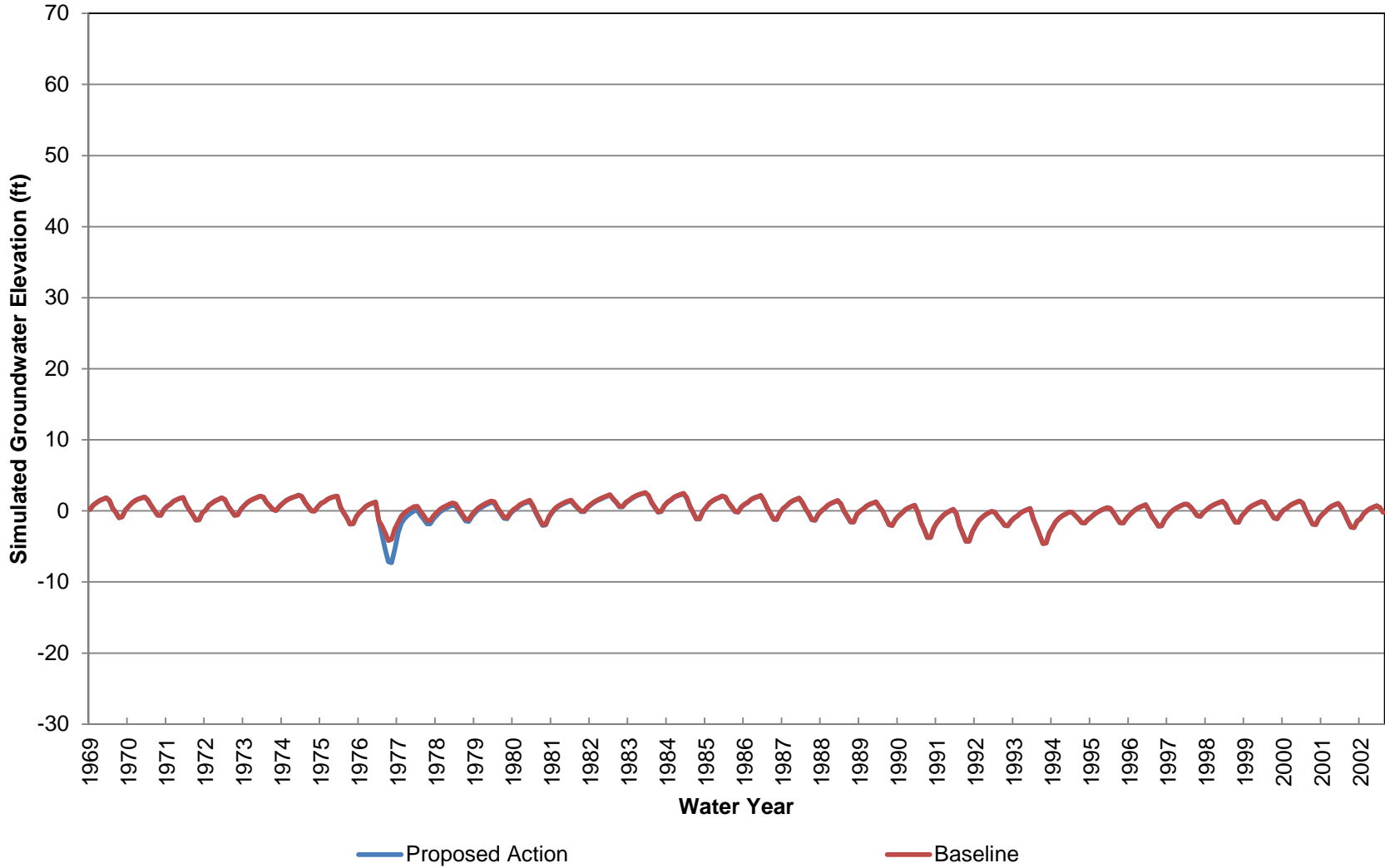
2014 San Luis & Delta-Mendota Water Authority Water Transfers Draft EA/IS Simulated Groundwater Head (approx. 110 ft bgs) at Location 24



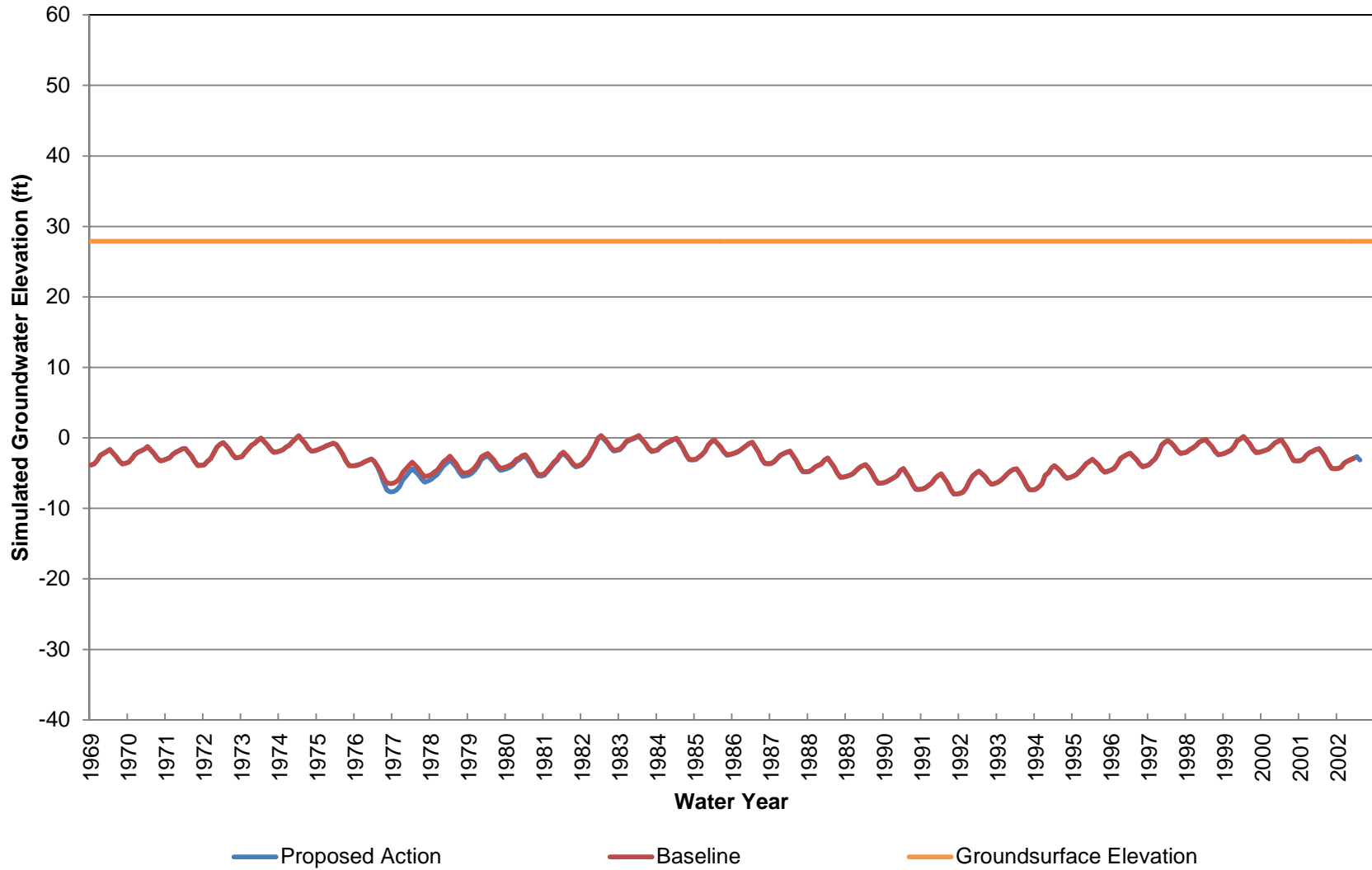
2014 San Luis & Delta-Mendota Water Authority Water Transfers Draft EA/IS Simulated Groundwater Table Elevations at Location 25



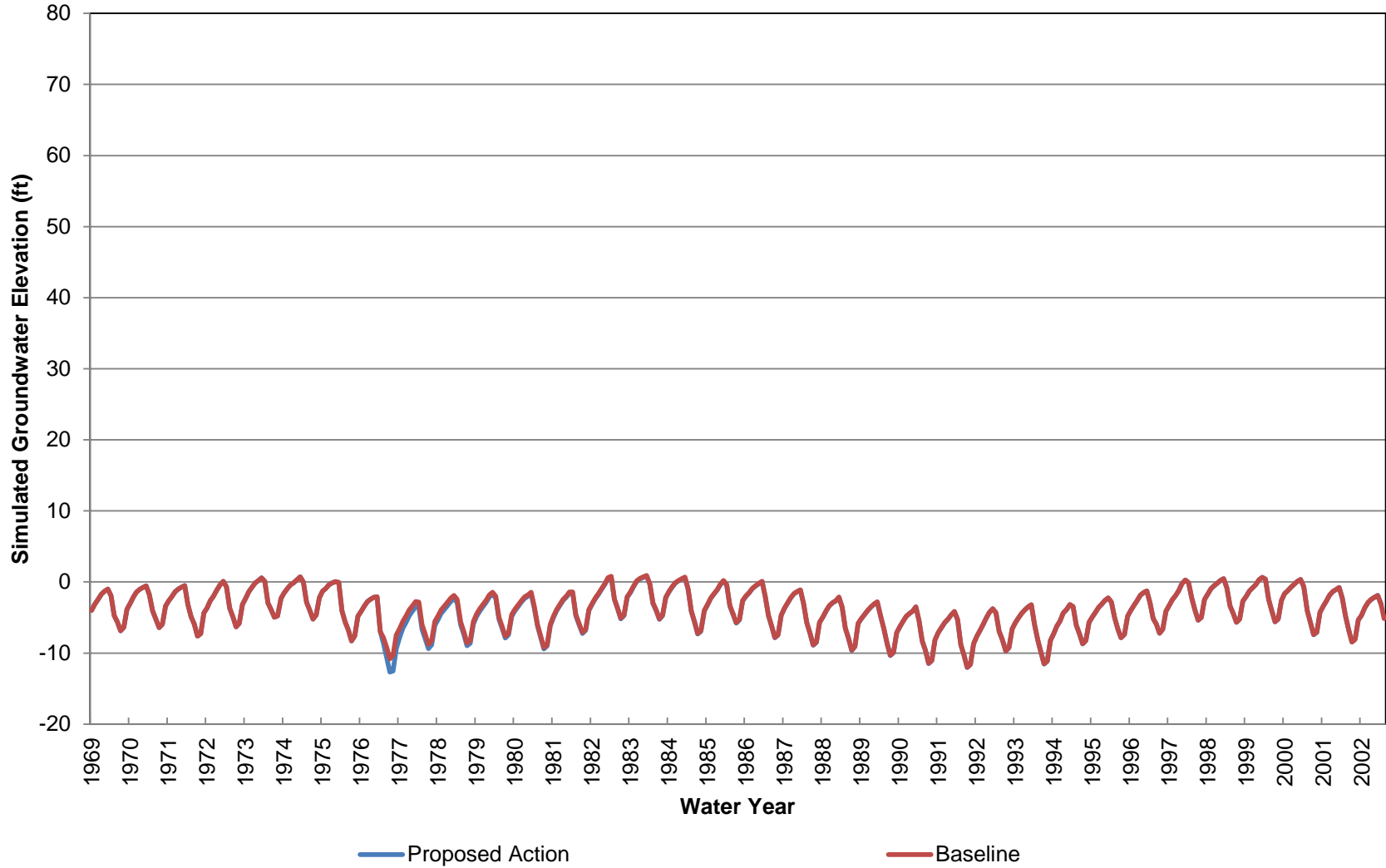
2014 San Luis & Delta-Mendota Water Authority Water Transfers Draft EA/IS Simulated Groundwater Head (approx. 110 ft bgs) at Location 25



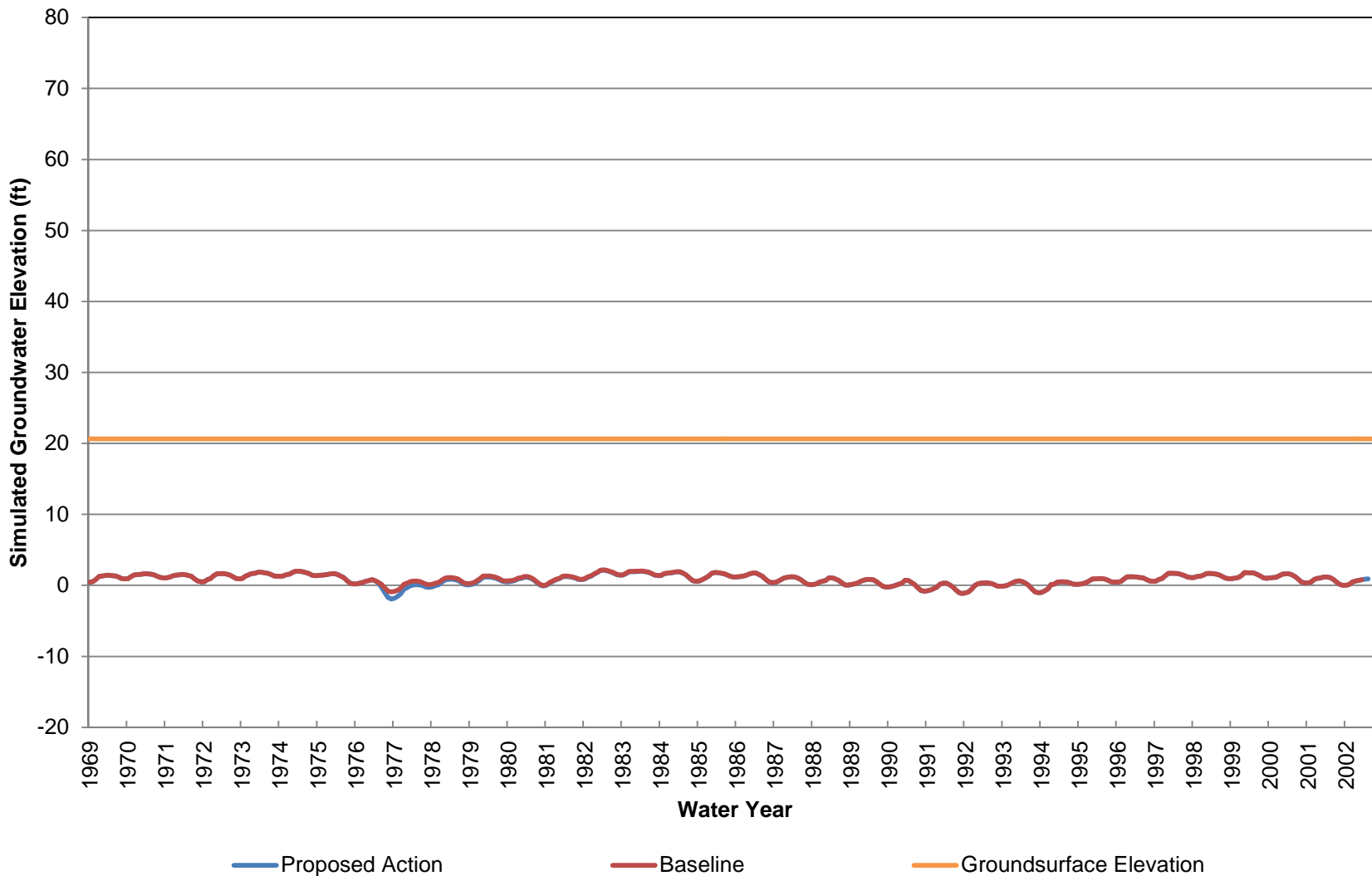
2014 San Luis & Delta-Mendota Water Authority Water Transfers Draft EA/IS Simulated Groundwater Table Elevations at Location 26



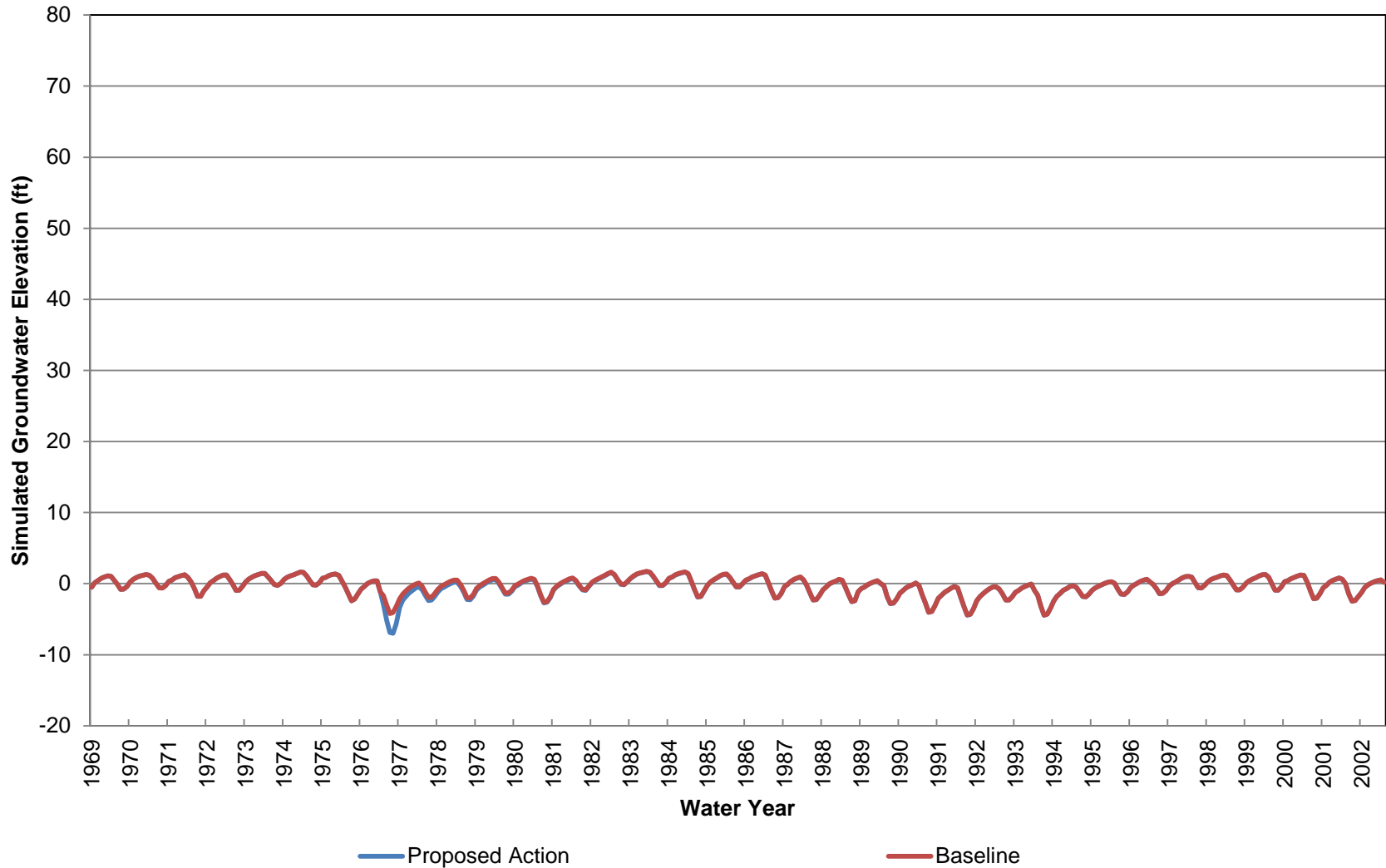
2014 San Luis & Delta-Mendota Water Authority Water Transfers Draft EA/IS Simulated Groundwater Head (approx. 110 ft bgs) at Location 26



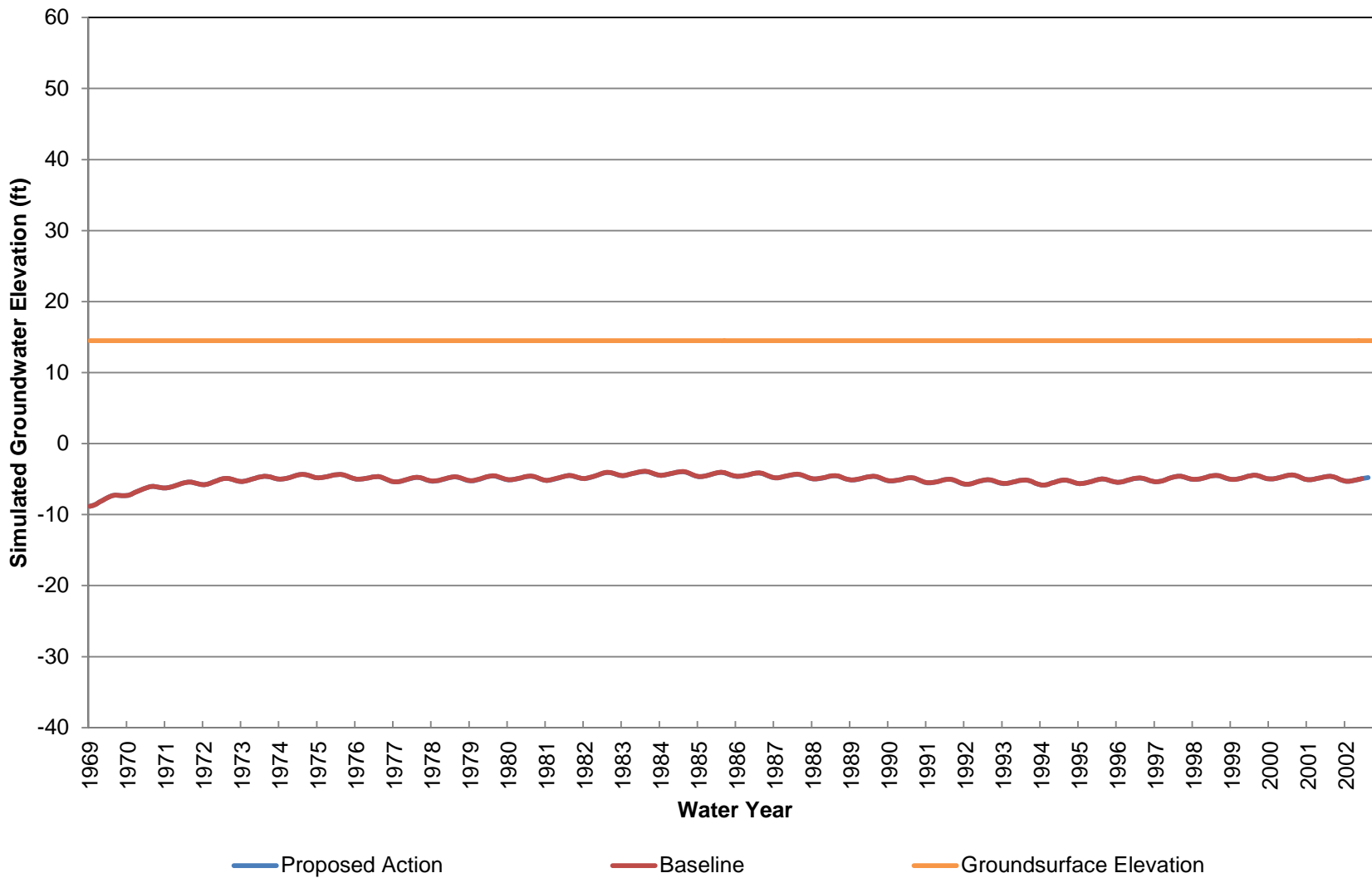
2014 San Luis & Delta-Mendota Water Authority Water Transfers Draft EA/IS Simulated Groundwater Table Elevations at Location 27



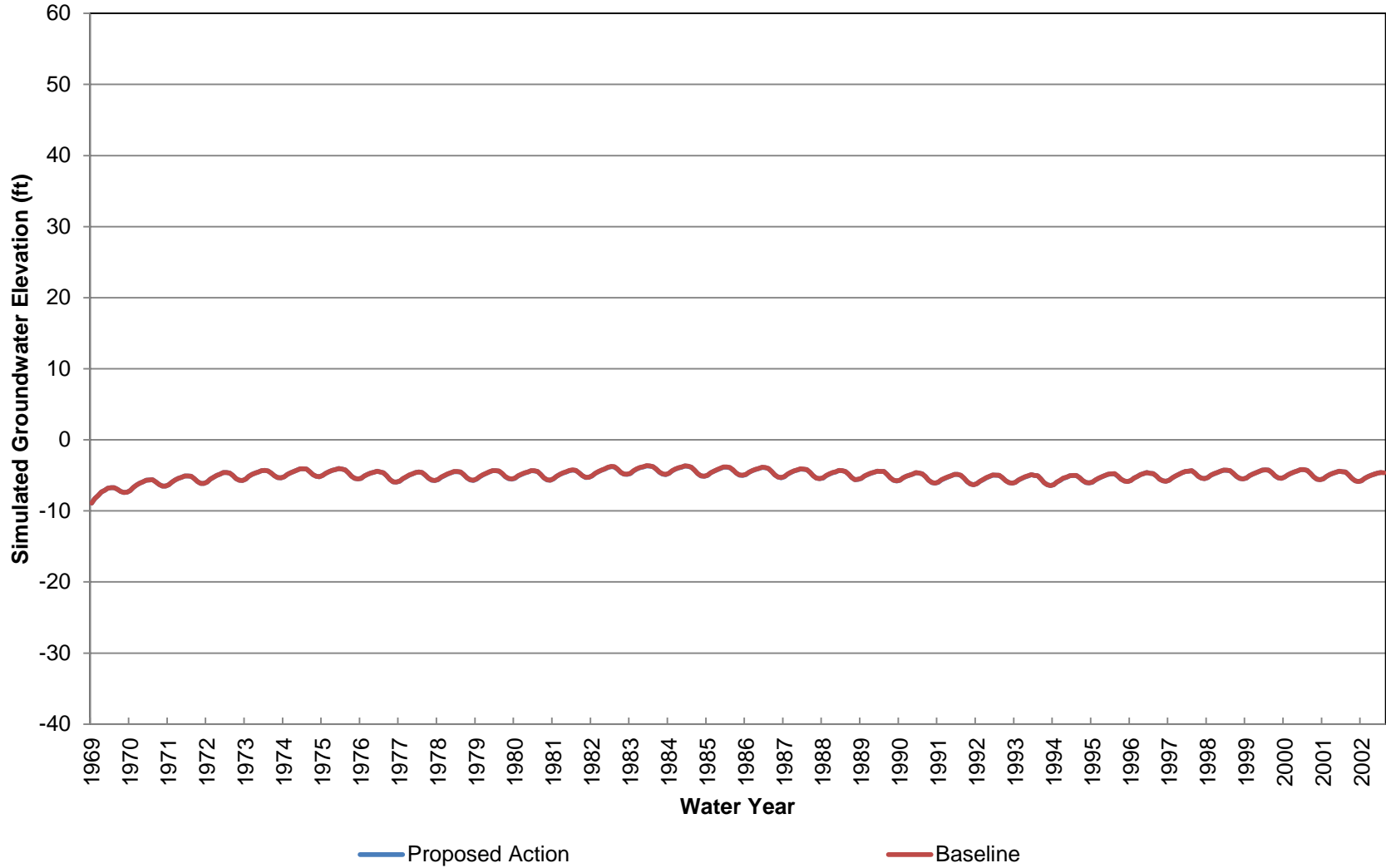
2014 San Luis & Delta-Mendota Water Authority Water Transfers Draft EA/IS Simulated Groundwater Head (approx. 110 ft bgs) at Location 27



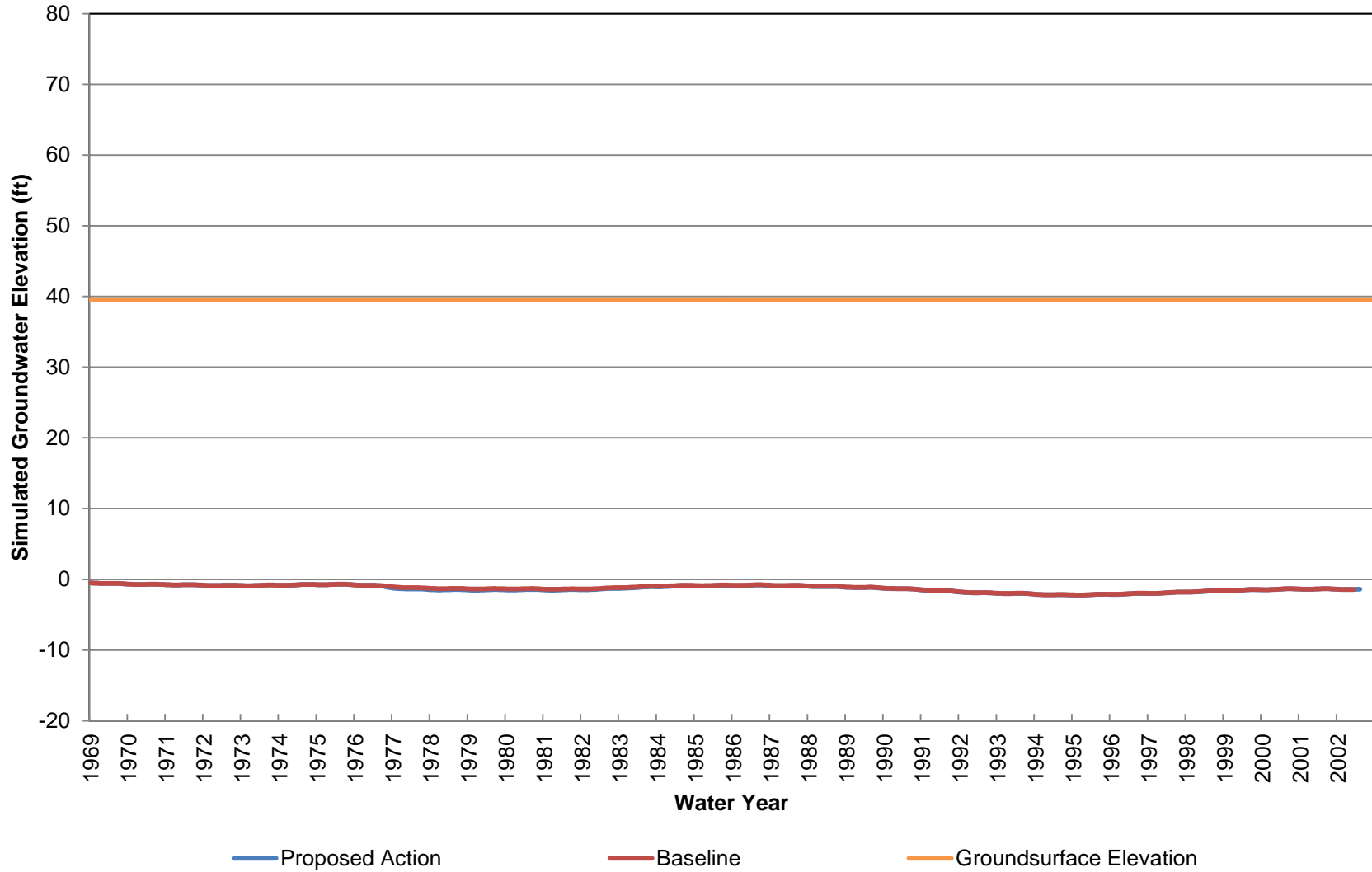
2014 San Luis & Delta-Mendota Water Authority Water Transfers Draft EA/IS Simulated Groundwater Table Elevations at Location 28



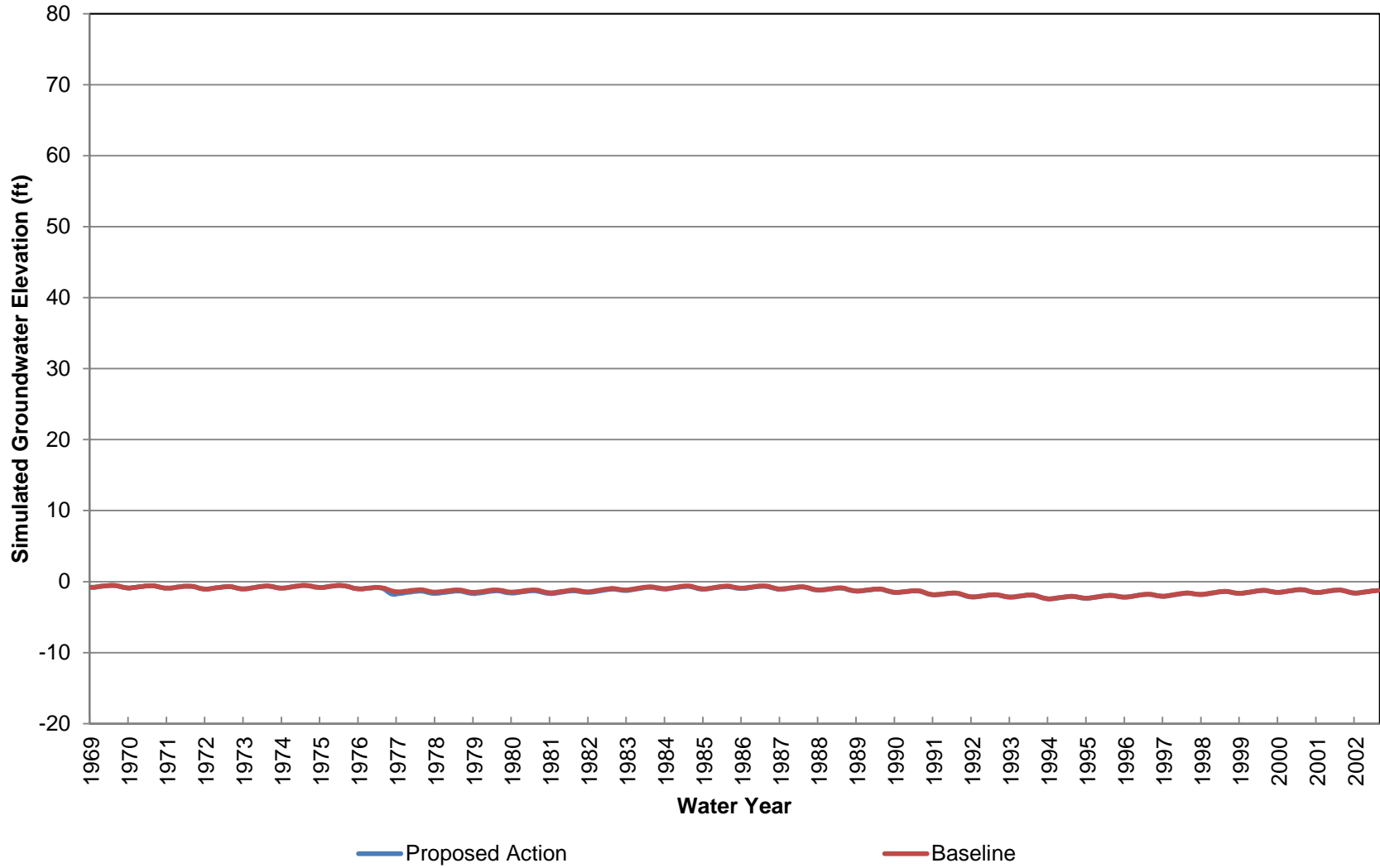
2014 San Luis & Delta-Mendota Water Authority Water Transfers Draft EA/IS Simulated Groundwater Head (approx. 110 ft bgs) at Location 28



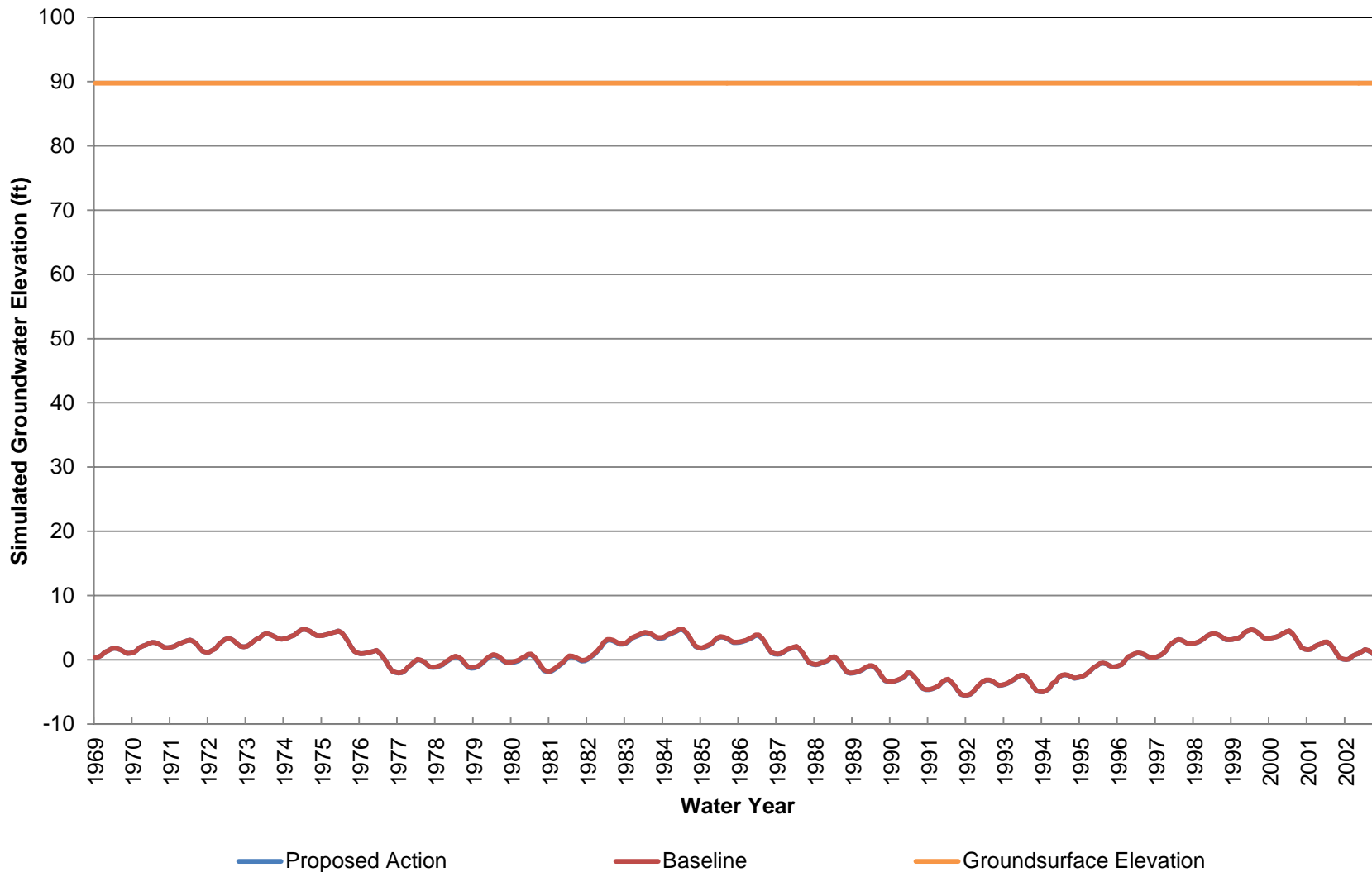
2014 San Luis & Delta-Mendota Water Authority Water Transfers Draft EA/IS Simulated Groundwater Table Elevations at Location 29



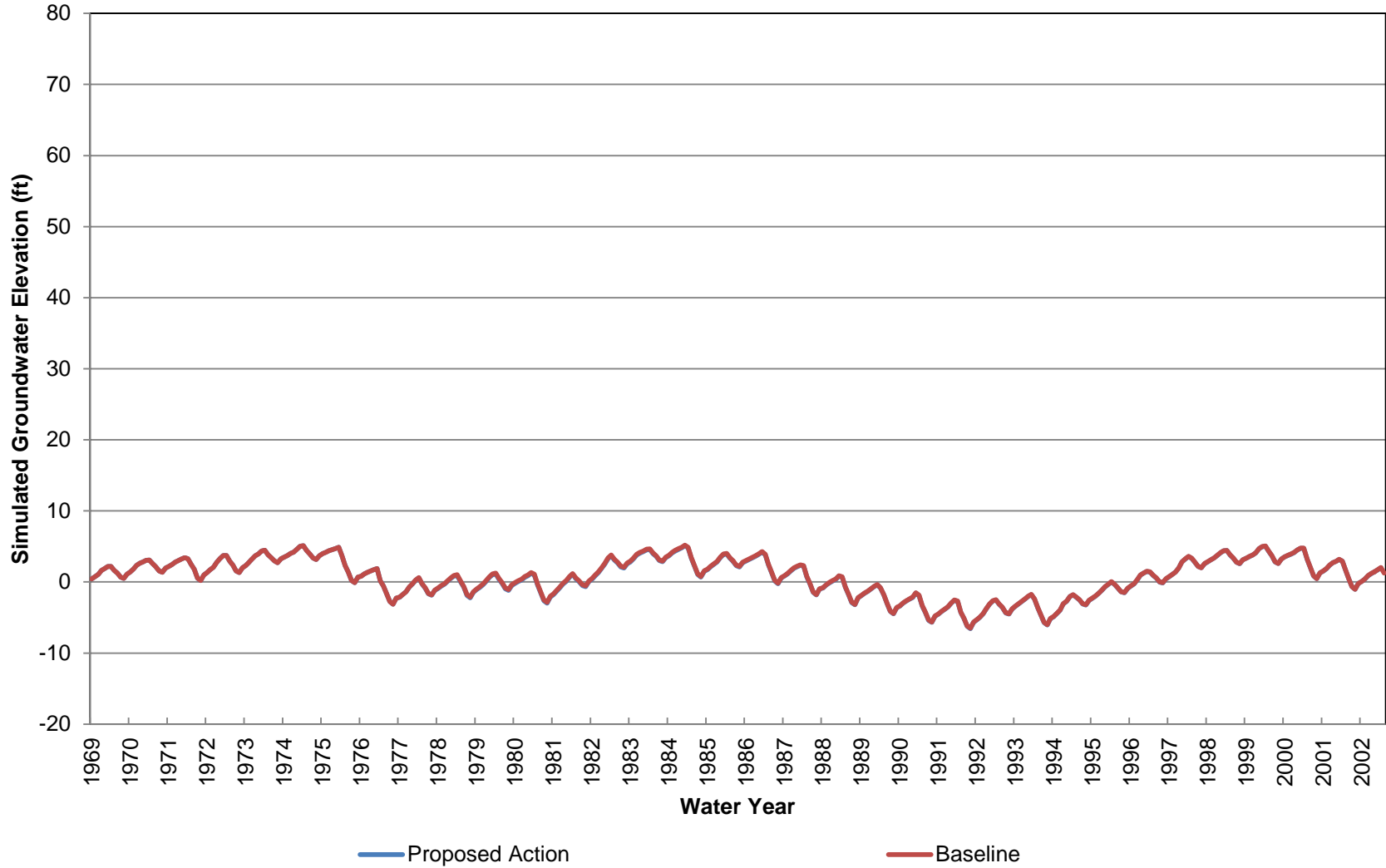
2014 San Luis & Delta-Mendota Water Authority Water Transfers Draft EA/IS Simulated Groundwater Head (approx. 110 ft bgs) at Location 29



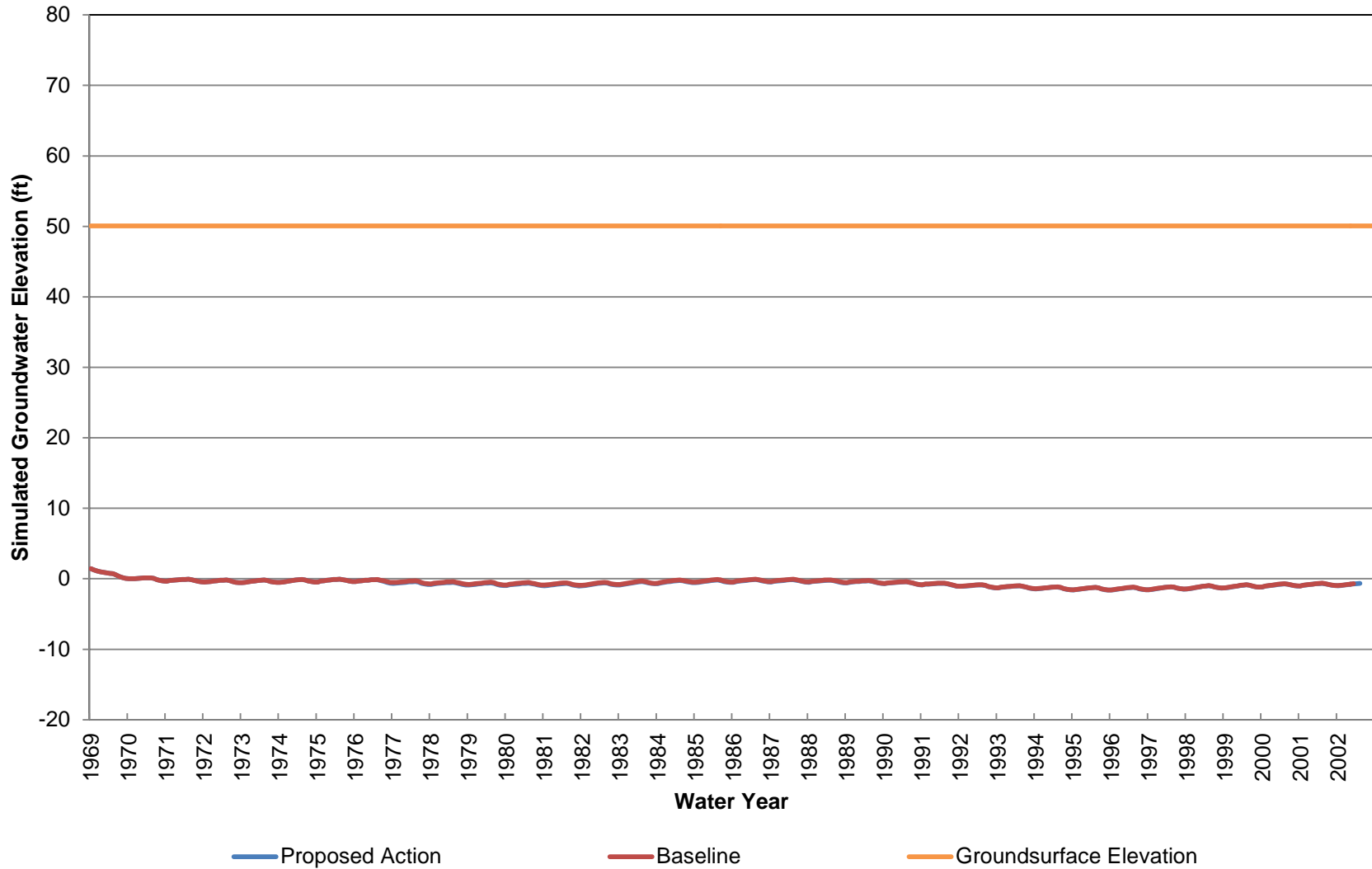
2014 San Luis & Delta-Mendota Water Authority Water Transfers Draft EA/IS Simulated Groundwater Table Elevations at Location 30



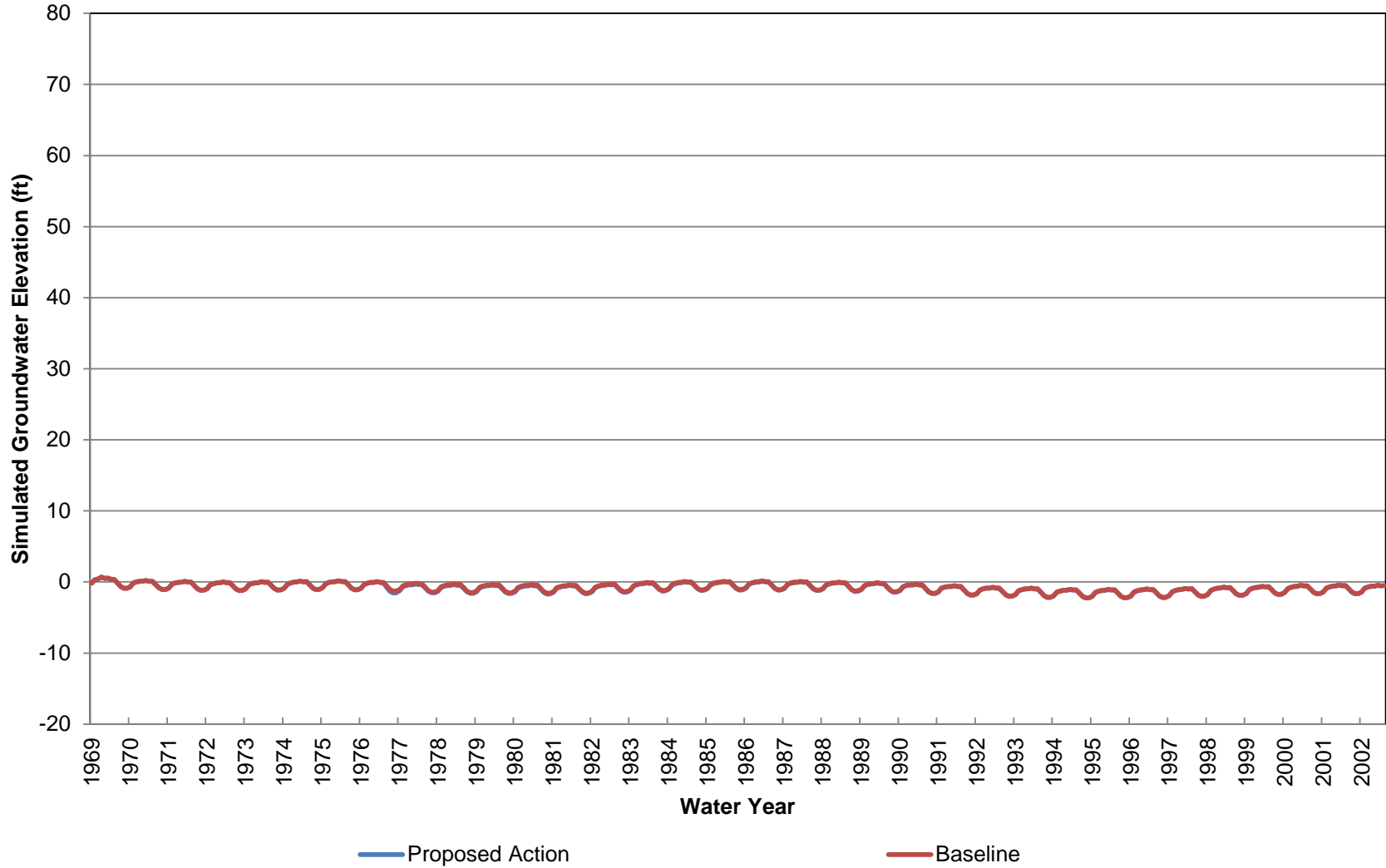
2014 San Luis & Delta-Mendota Water Authority Water Transfers Draft EA/IS Simulated Groundwater Head (approx. 110 ft bgs) at Location 30



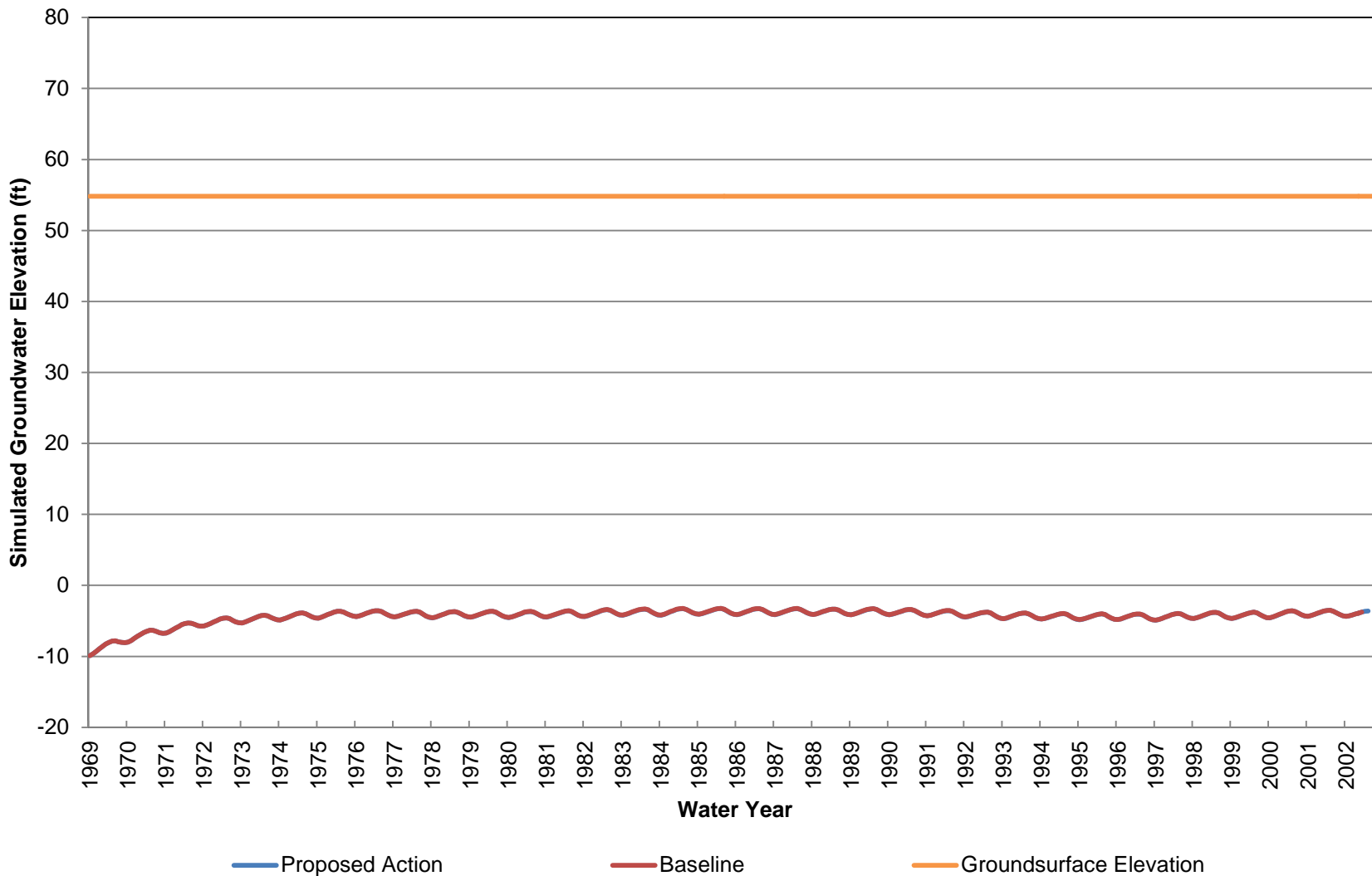
2014 San Luis & Delta-Mendota Water Authority Water Transfers Draft EA/IS Simulated Groundwater Table Elevations at Location 31



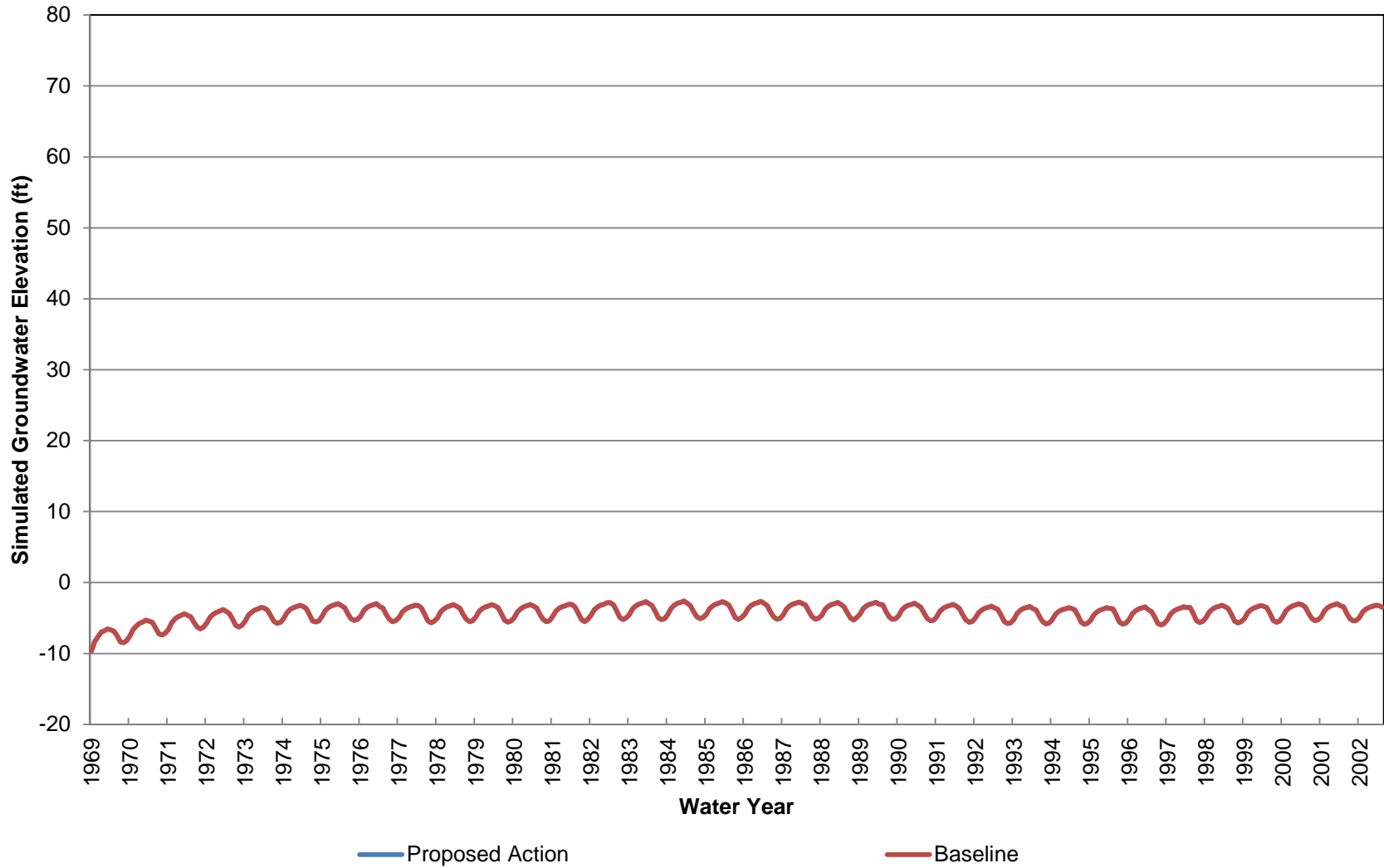
2014 San Luis & Delta-Mendota Water Authority Water Transfers Draft EA/IS Simulated Groundwater Head (approx. 110 ft bgs) at Location 31



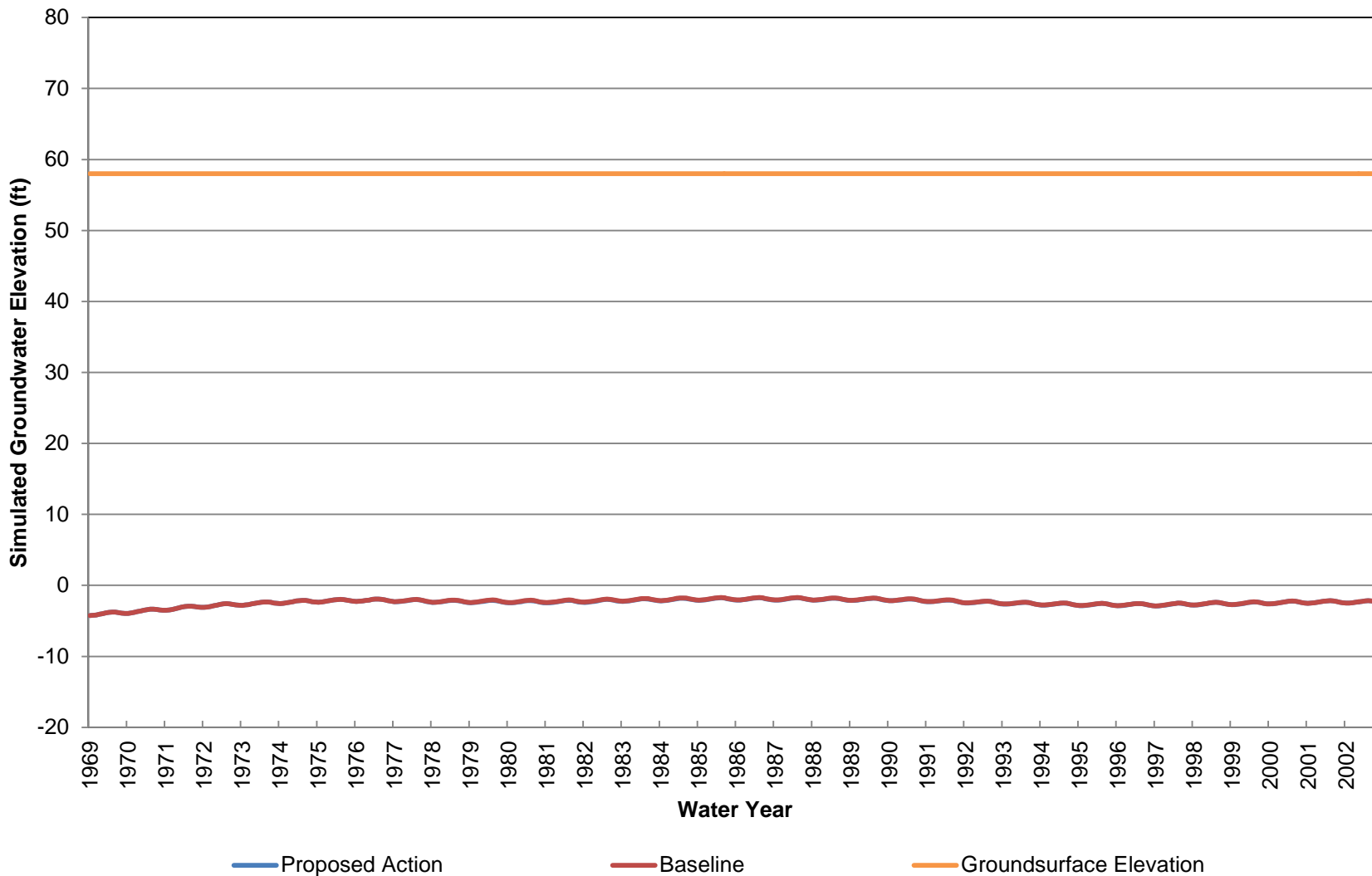
2014 San Luis & Delta-Mendota Water Authority Water Transfers Draft EA/IS Simulated Groundwater Table Elevations at Location 32



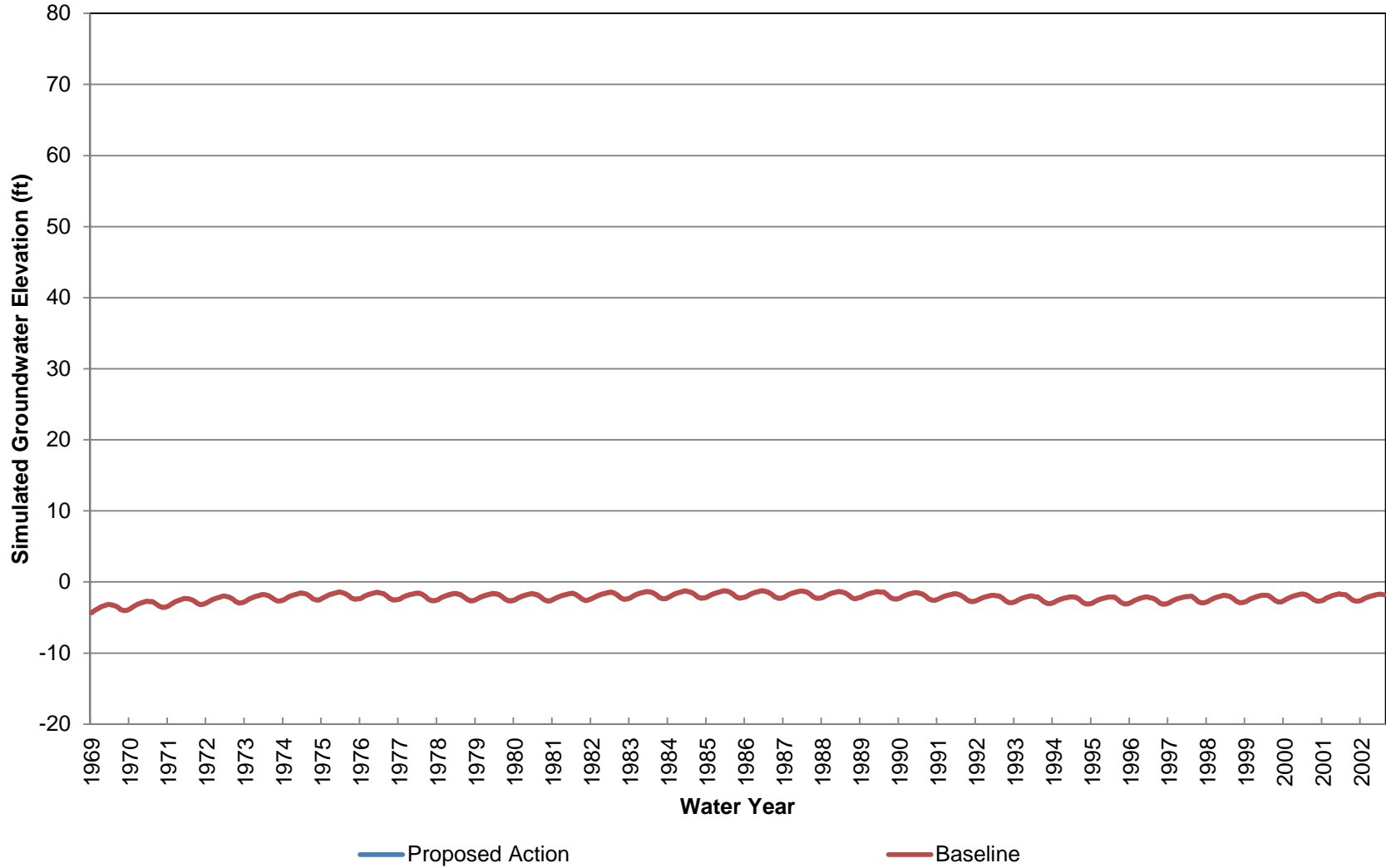
2014 San Luis & Delta-Mendota Water Authority Water Transfers Draft EA/IS Simulated Groundwater Head (approx. 110 ft bgs) at Location 32



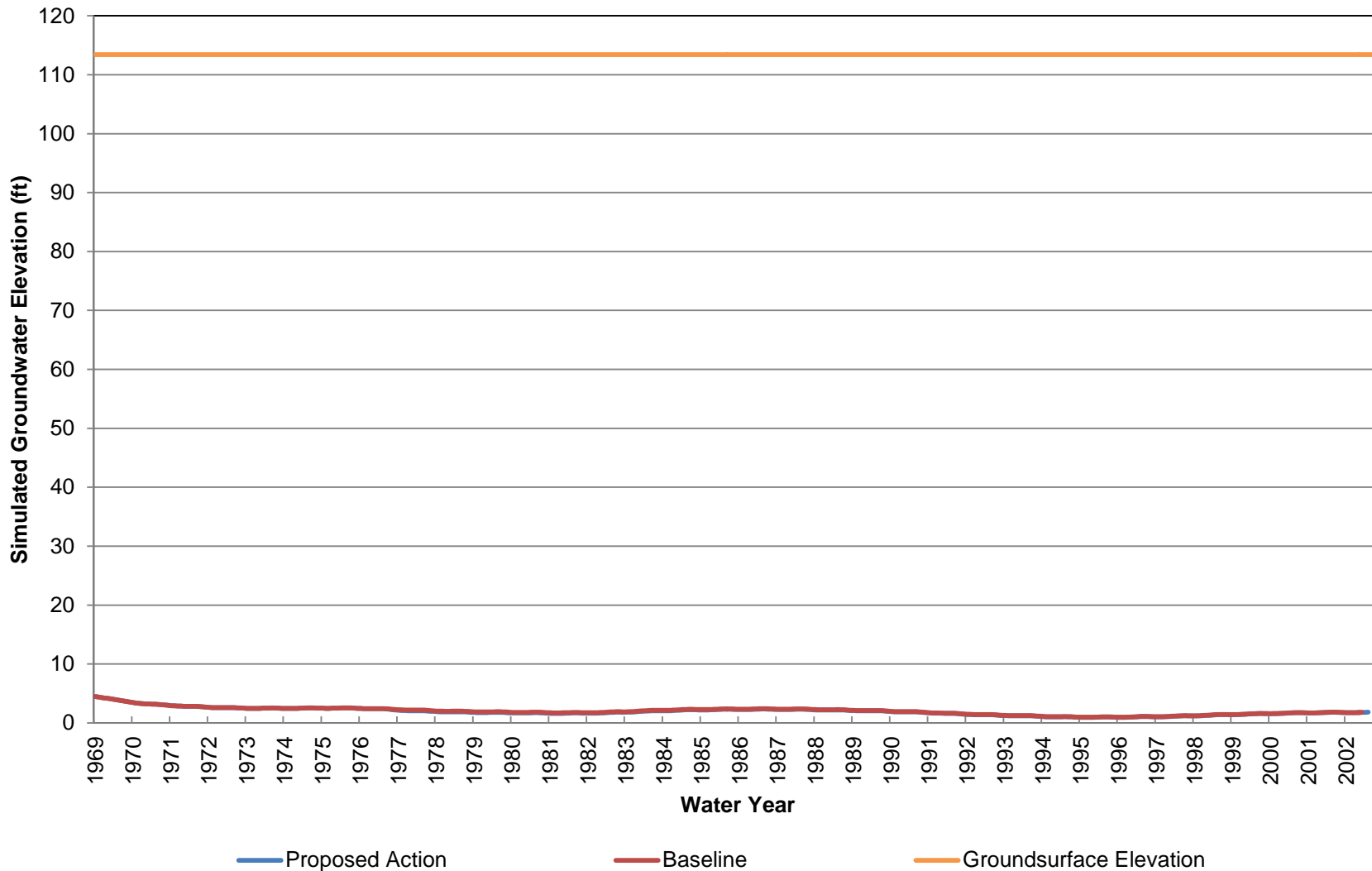
2014 San Luis & Delta-Mendota Water Authority Water Transfers Draft EA/IS Simulated Groundwater Table Elevations at Location 33



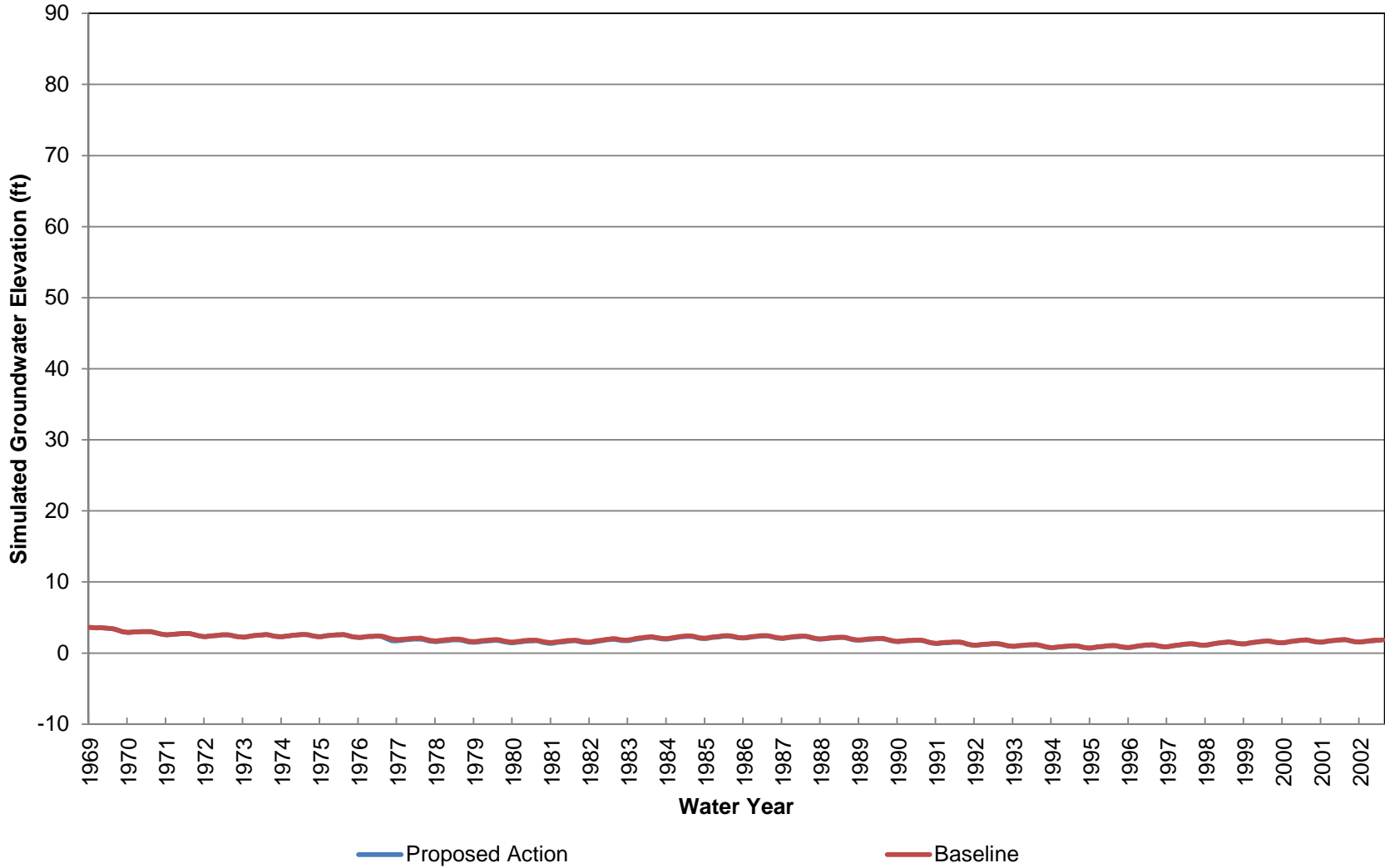
2014 San Luis & Delta-Mendota Water Authority Water Transfers Draft EA/IS Simulated Groundwater Head (approx. 110 ft bgs) at Location 33



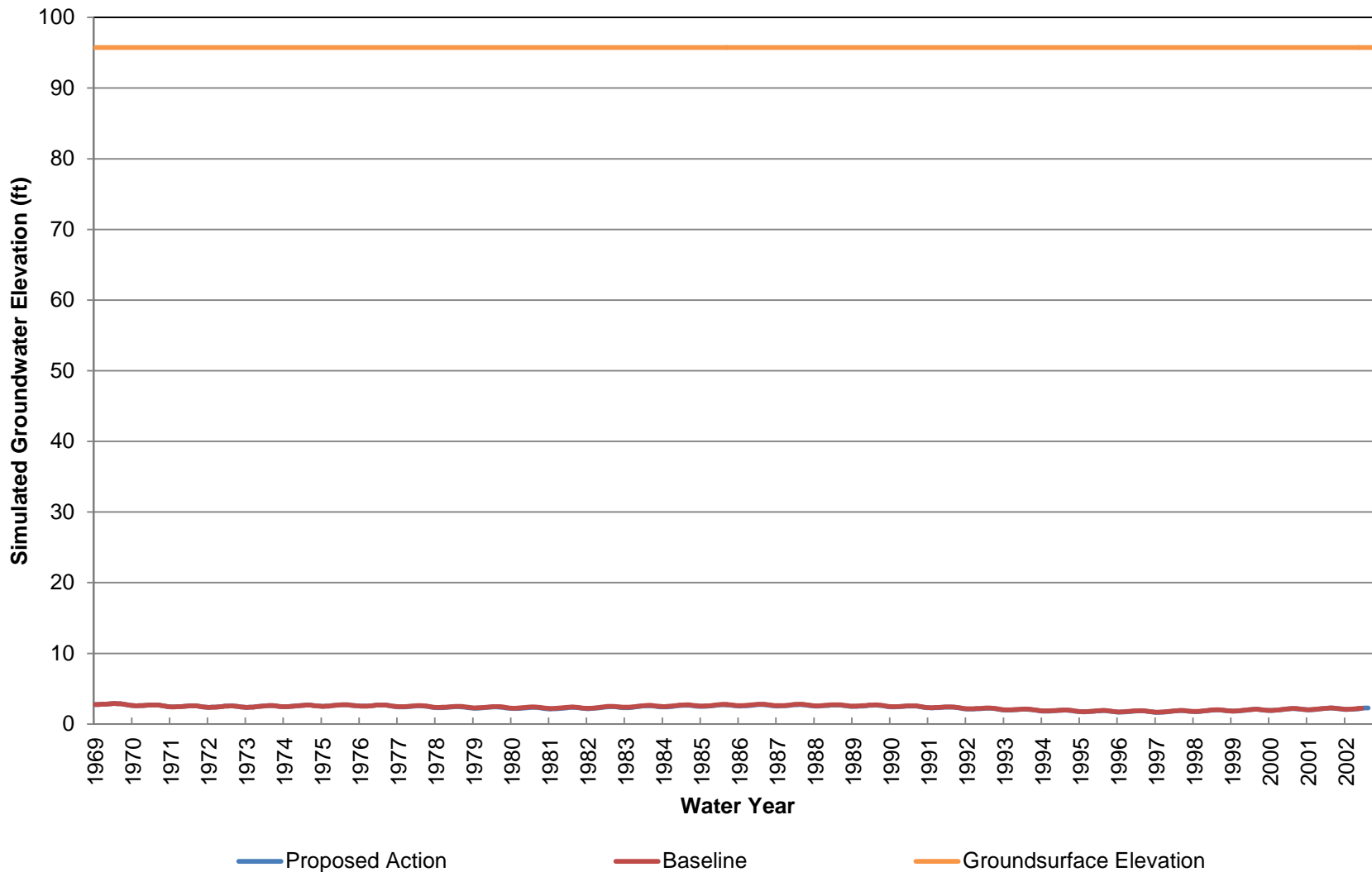
2014 San Luis & Delta-Mendota Water Authority Water Transfers Draft EA/IS Simulated Groundwater Table Elevations at Location 34



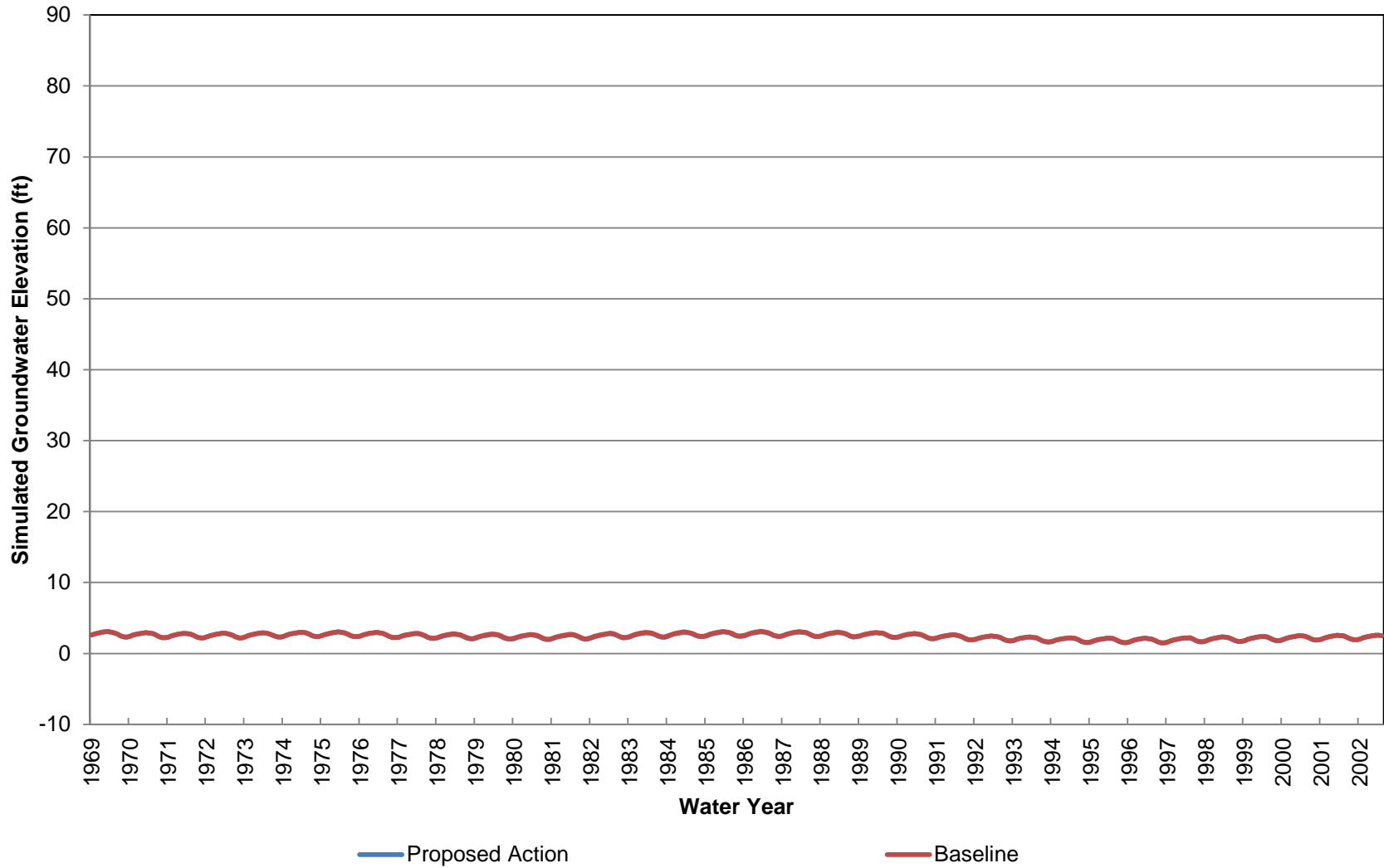
2014 San Luis & Delta-Mendota Water Authority Water Transfers Draft EA/IS Simulated Groundwater Head (approx. 110 ft bgs) at Location 34



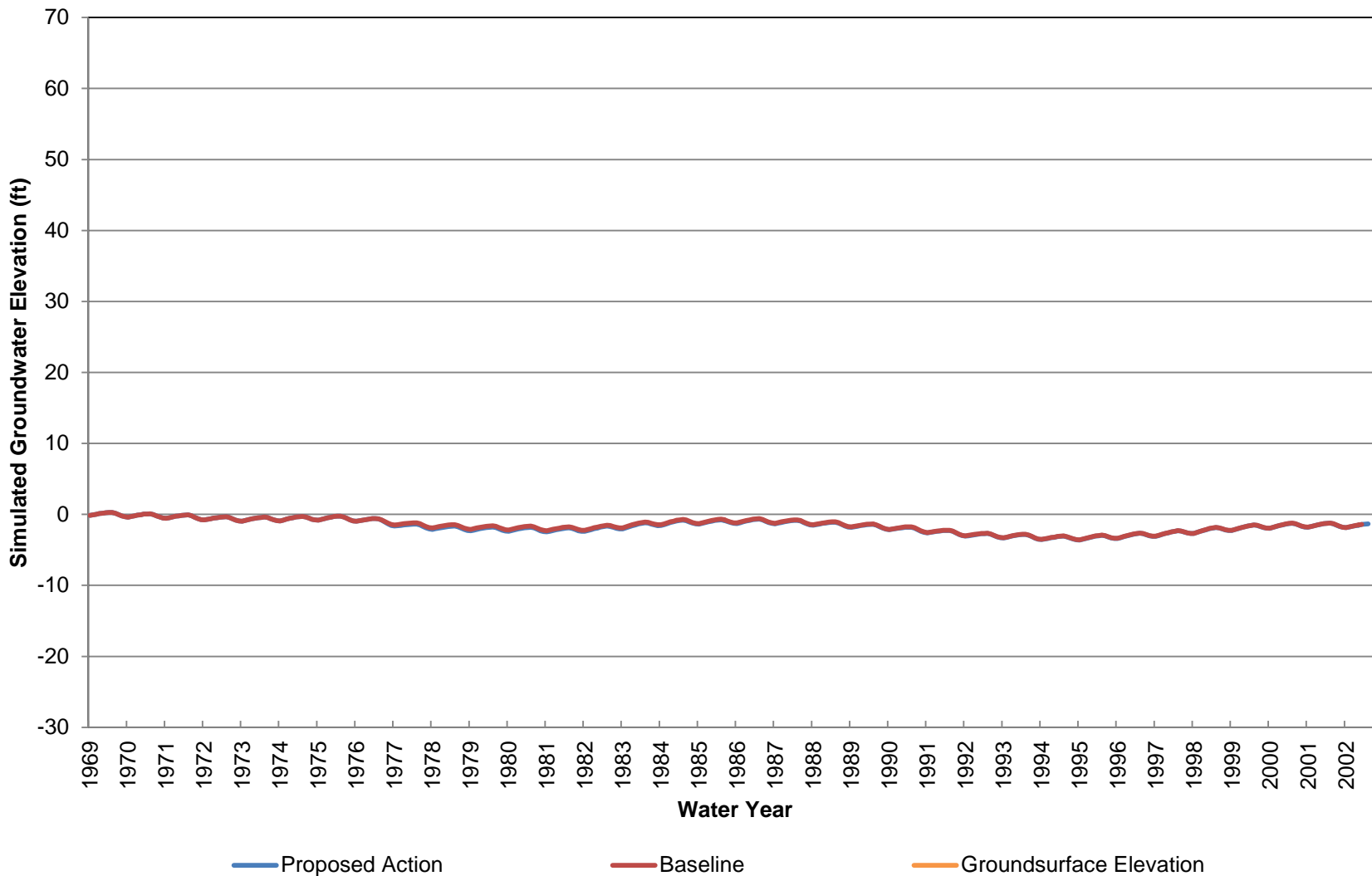
2014 San Luis & Delta-Mendota Water Authority Water Transfers Draft EA/IS Simulated Groundwater Table Elevations at Location 35



2014 San Luis & Delta-Mendota Water Authority Water Transfers Draft EA/IS Simulated Groundwater Head (approx. 110 ft bgs) at Location 35



2014 San Luis & Delta-Mendota Water Authority Water Transfers Draft EA/IS Simulated Groundwater Table Elevations at Location 36



2014 San Luis & Delta-Mendota Water Authority Water Transfers Draft EA/IS Simulated Groundwater Head (approx. 110 ft bgs) at Location 36

