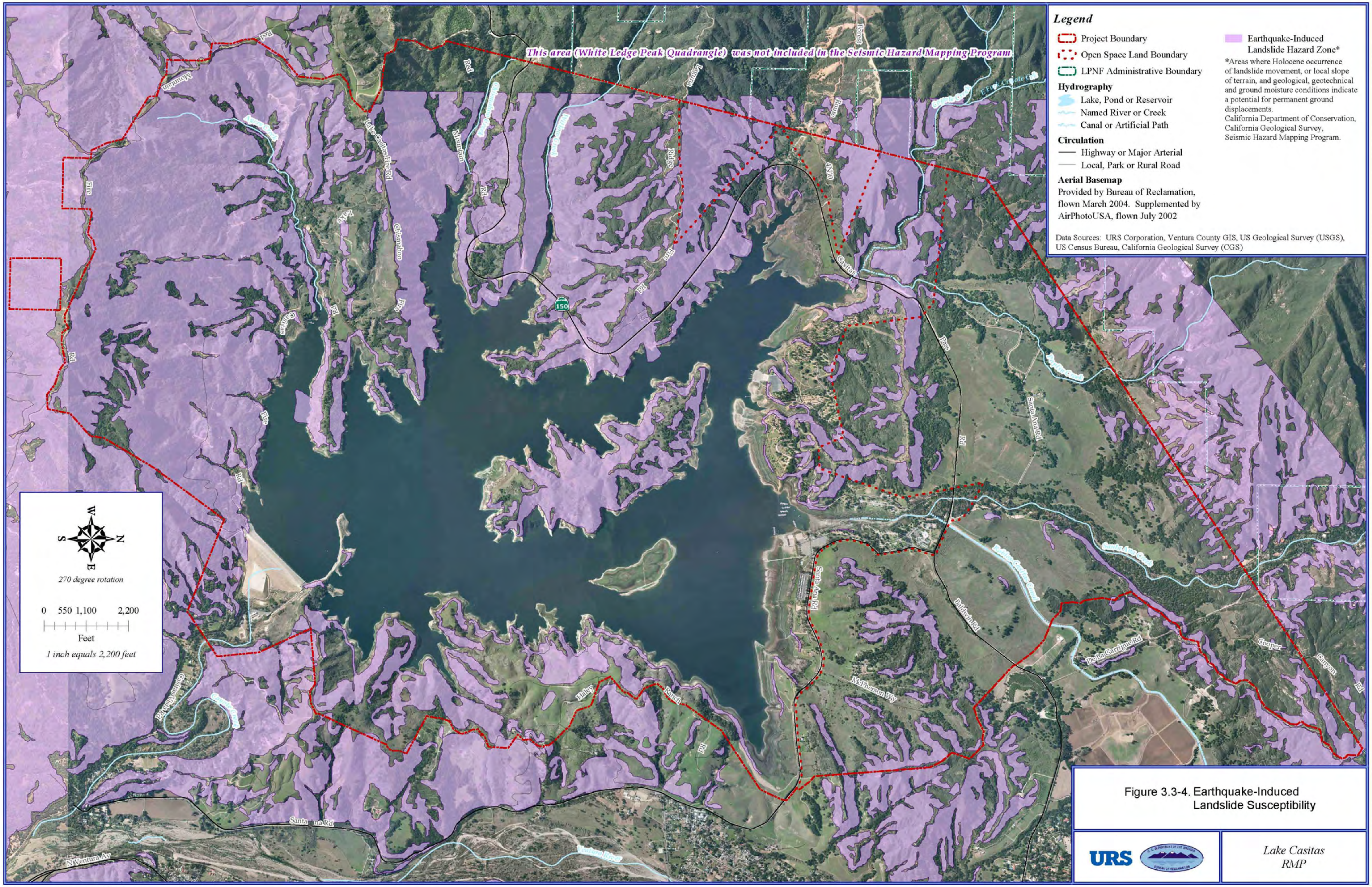

Figure 3.3-4. Earthquake-Induced Landslide Susceptibility

T:\Lake_Casitas\deliverables\RMP\LandslideSusceptibility.mxd

Figure 3.3-5. Major Known Faults

URS

Lake Casitas RMP

T:\Lake_Casitas\deliverables\RMP\MajorKnownFaults.mxd

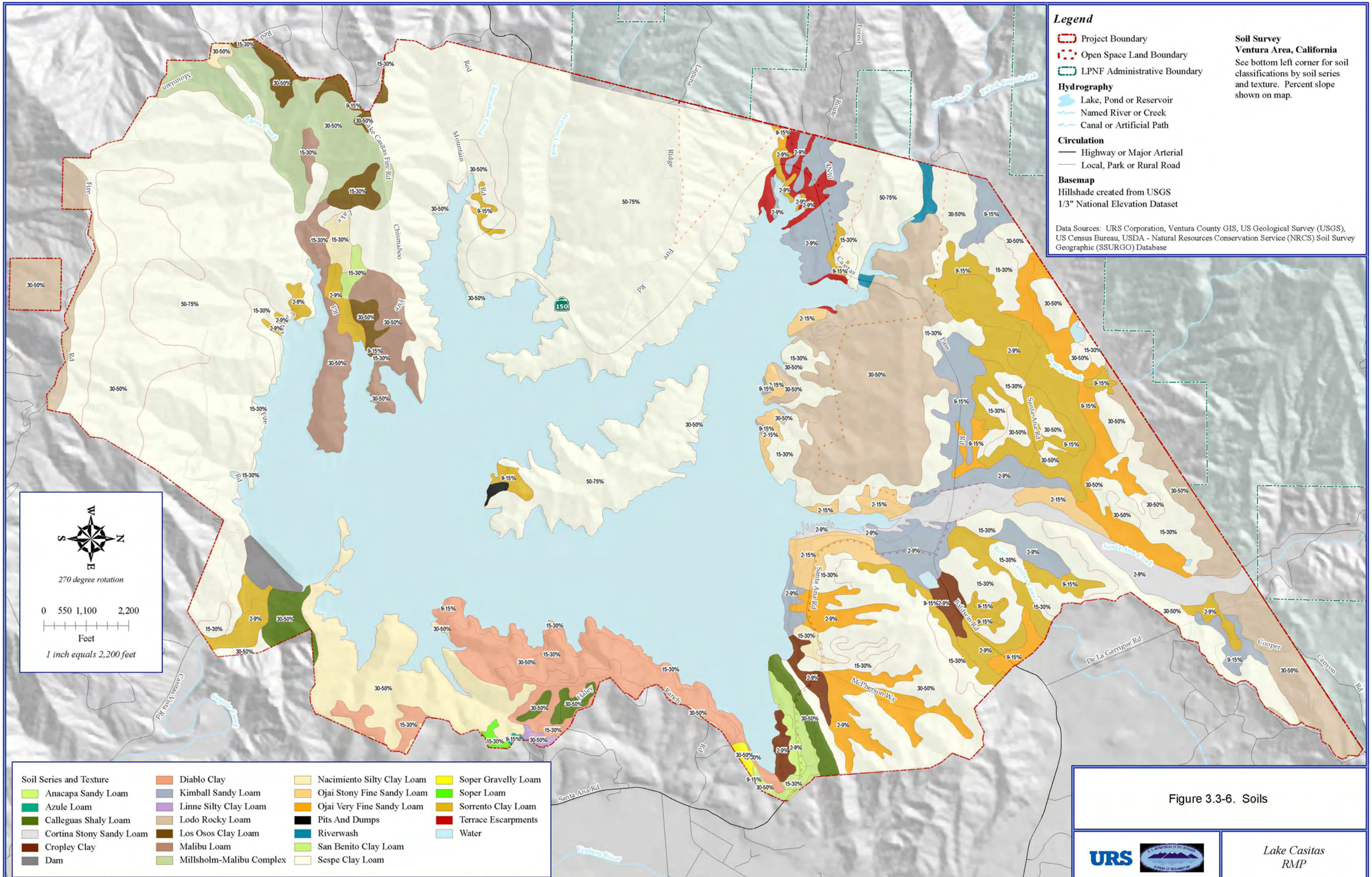

Figure 3.3-6. Soils

URS

Lake Casitas RMP

T:\Lake_Casitas\deliverables\RMP\SSURGO.mxd

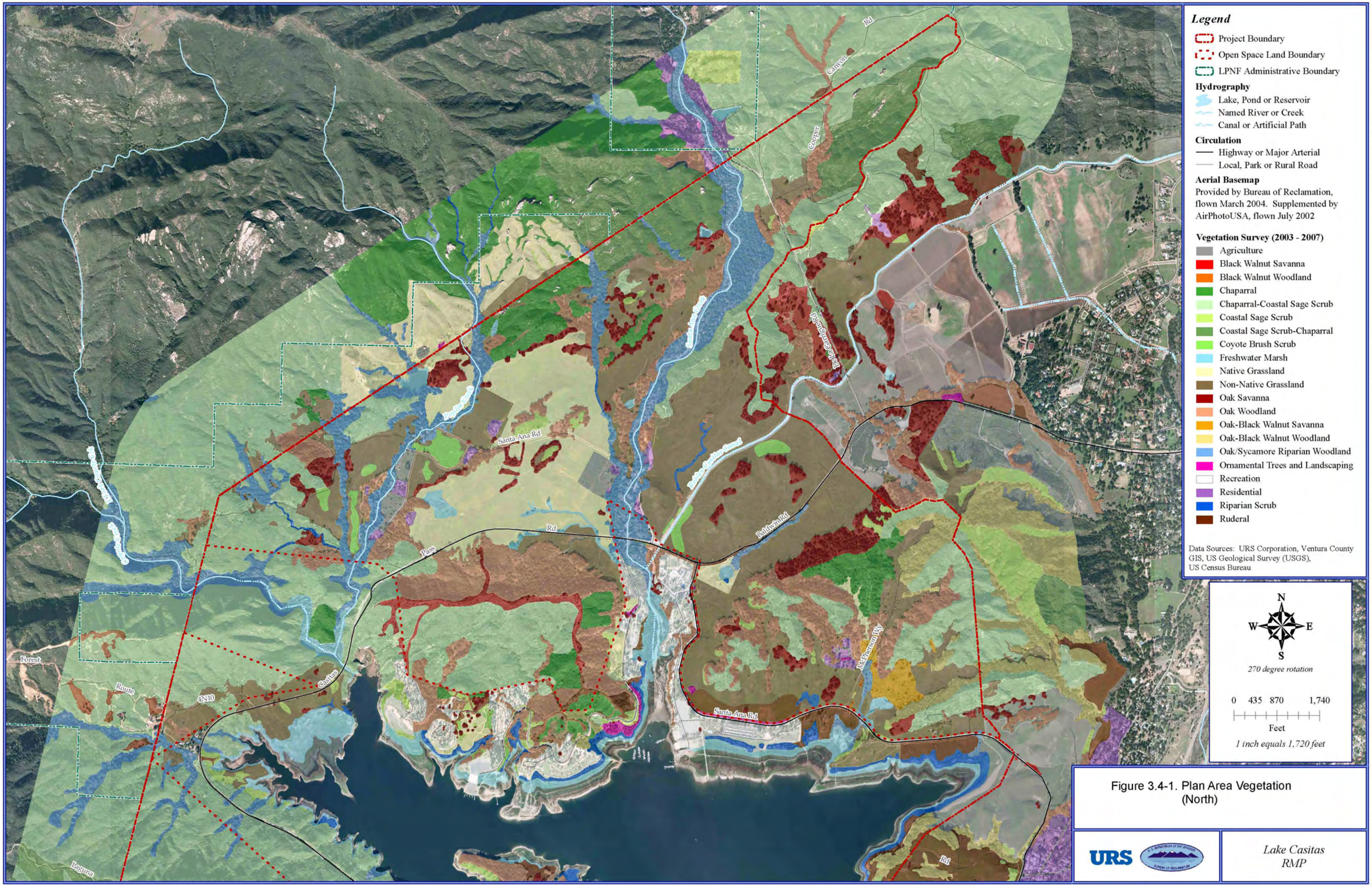

Figure 3.4-1. Plan Area Vegetation (North)

URS

Lake Casitas RMP

T:\Lake_Casitas\deliverables\RMP\VegetationNorth.mxd

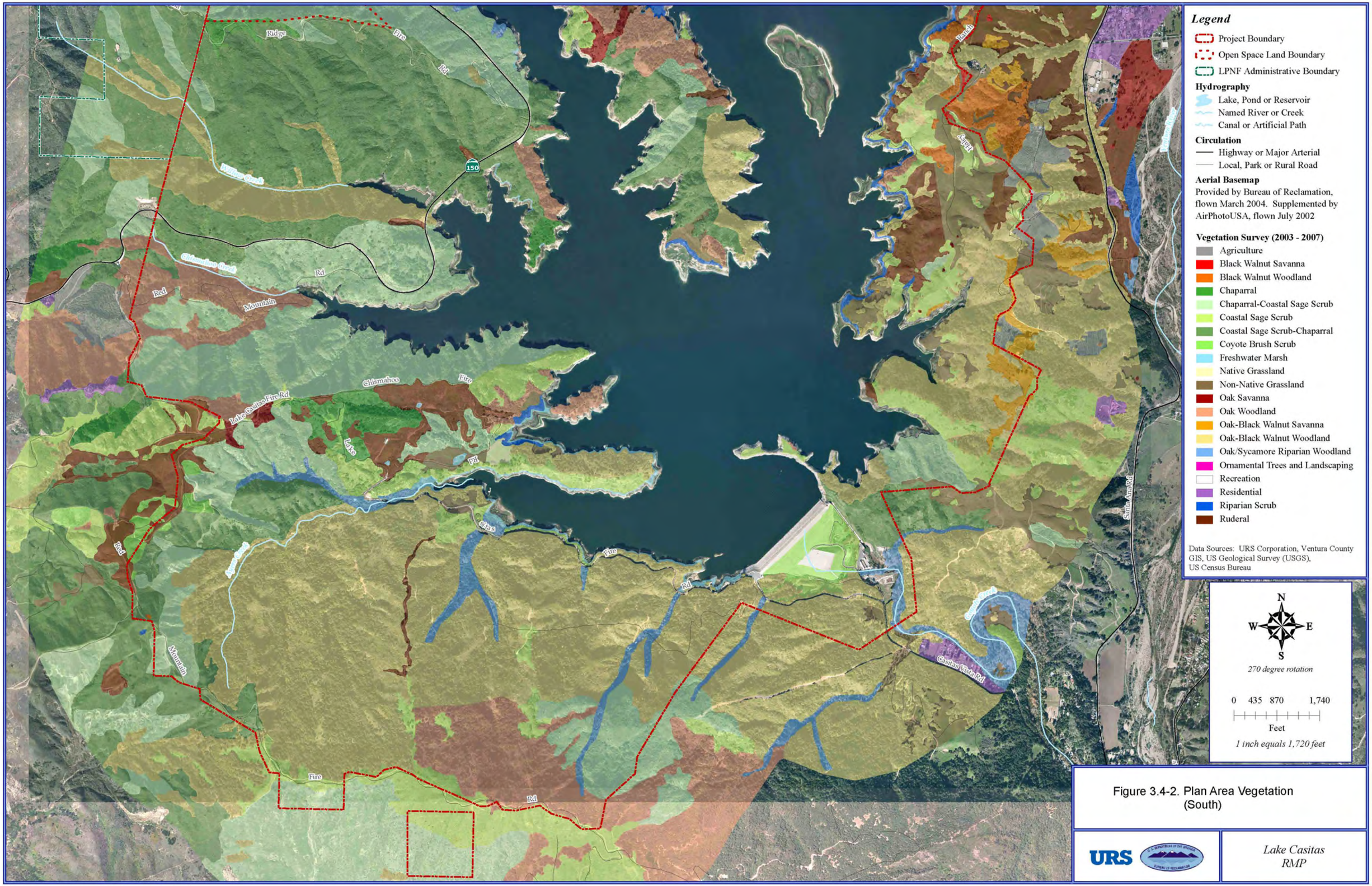

Figure 3.4-2. Plan Area Vegetation (South)

URS

Lake Casitas RMP

T:\Lake_Casitas\deliverables\RMP\VegetationSouth.mxd

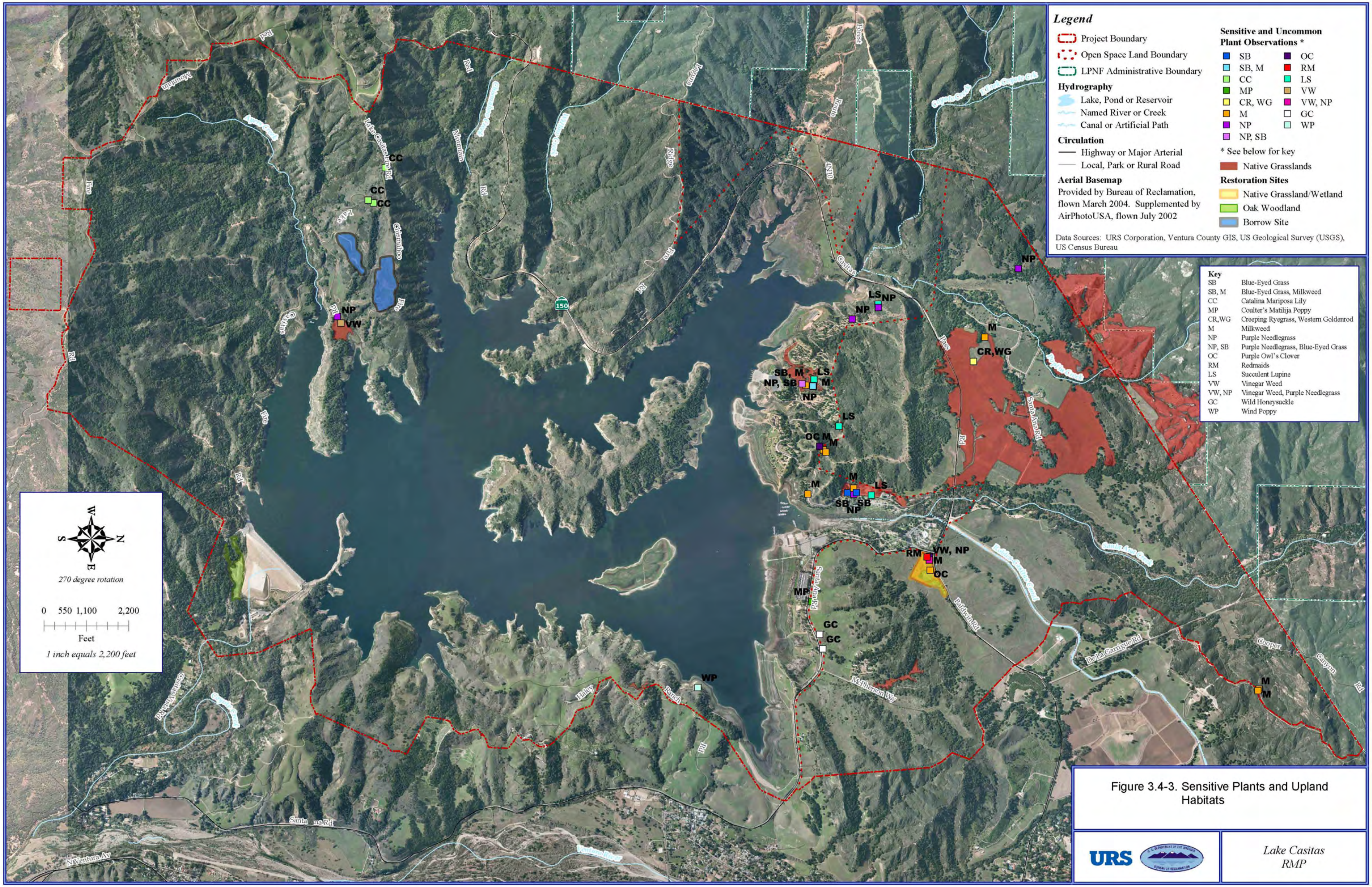

Figure 3.4-3. Sensitive Plants and Upland Habitats

T:\Lake_Casitas\deliverables\RMP\SensitivePlants_UplandHabitats.mxd

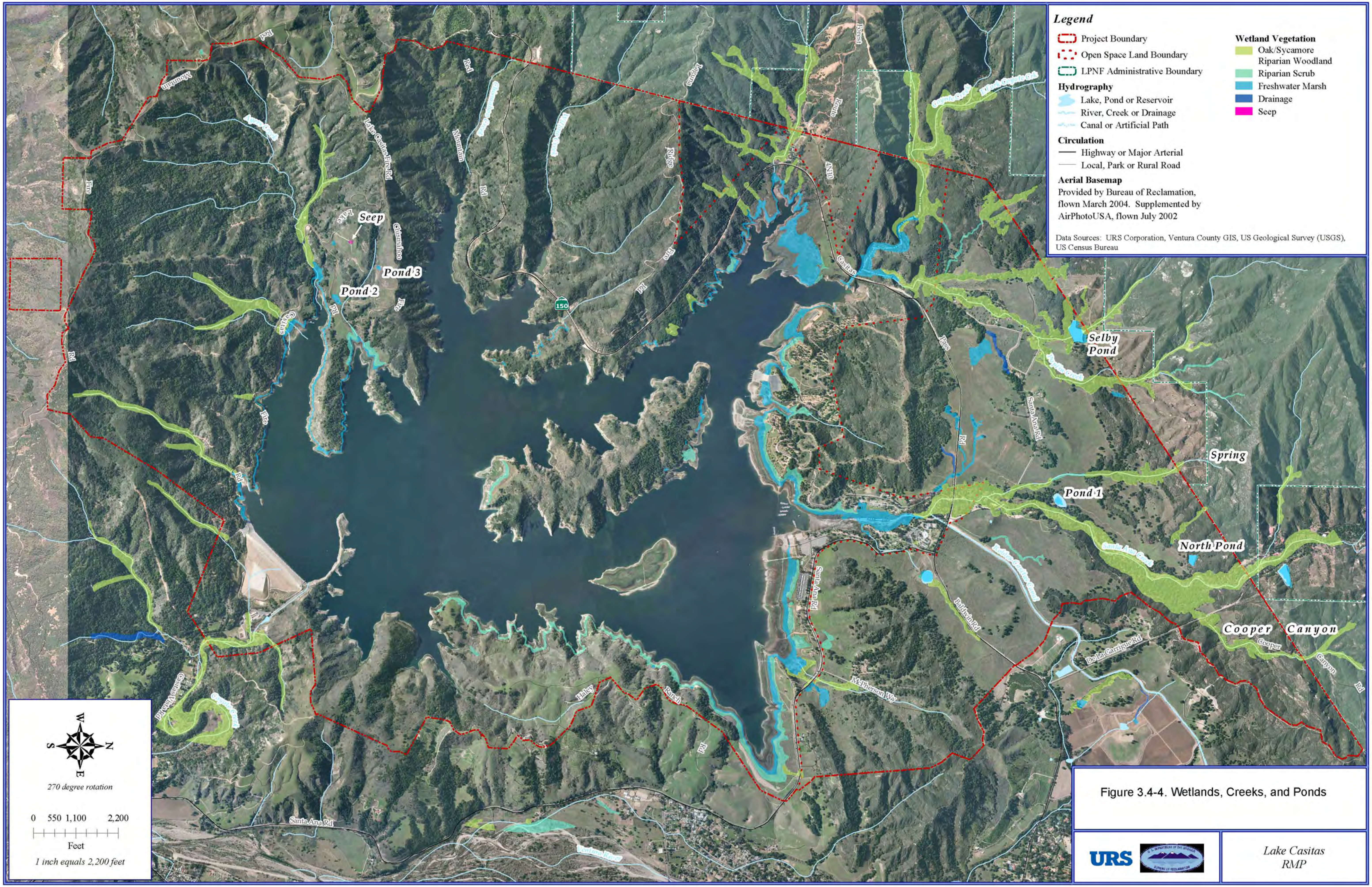

Figure 3.4-4. Wetlands, Creeks, and Ponds

T:\Lake_Casitas\deliverables\RMP\Wetlands.mxd