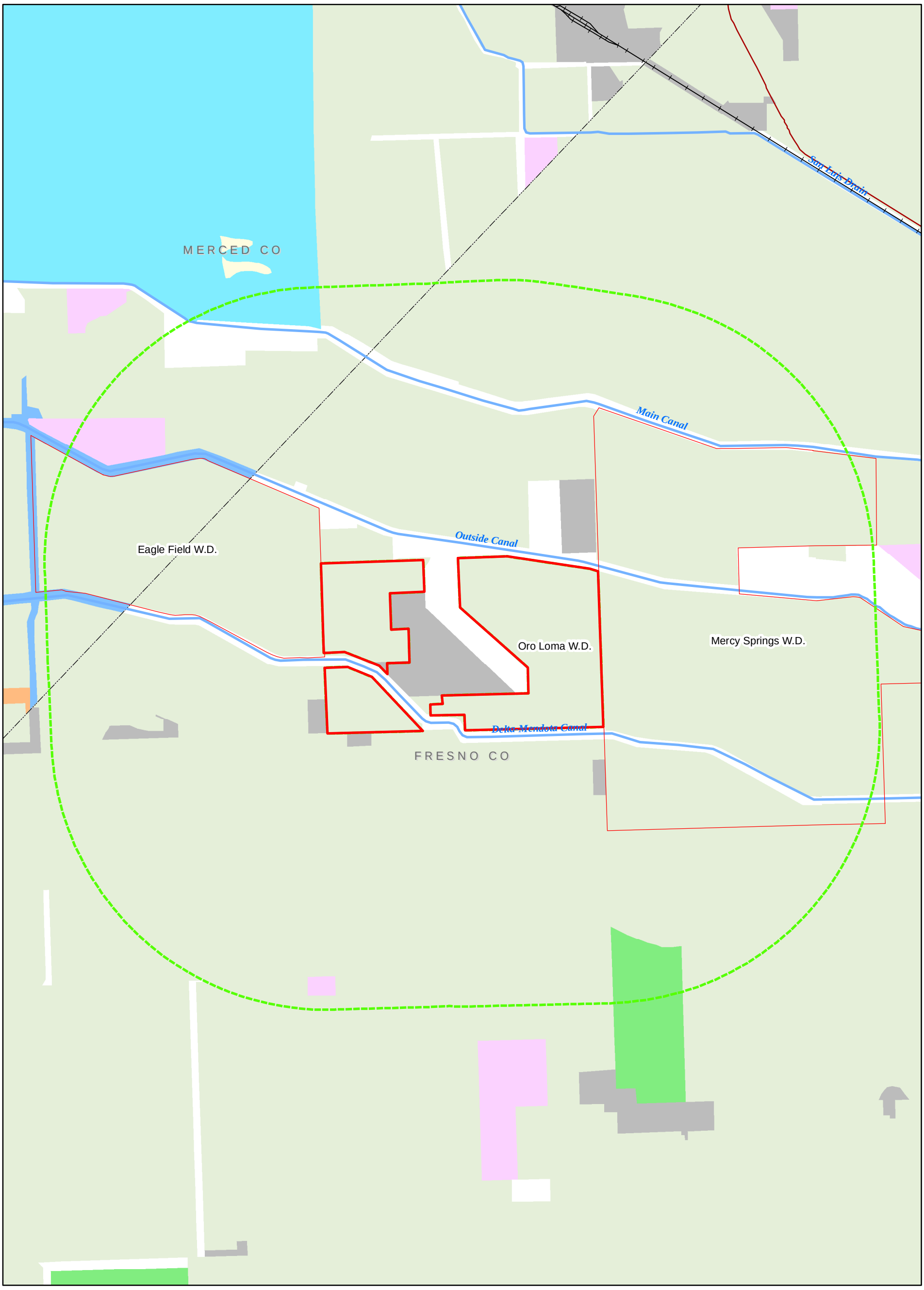

Legend

- Oro Loma WD
- 2 mile buffer

Land Use/Land Cover

Classification

- Urban
- Cropland and pasture
- Orchards and vinyards
- Confined feeding operations
- Idle or retired farmland
- Ruderal or unclassified rangeland
- Herbaceous Rangeland
- Shrub and brush or mixed rangeland
- Forested land
- Water
- Wetland/riparian
- Barren

Delta Mendota Canal Unit Water Contractor Boundaries

Figure 3.1-26 Oro Loma Water District
Current Land Use/Land Cover

0 0.5 1 2 Miles

214-202-48

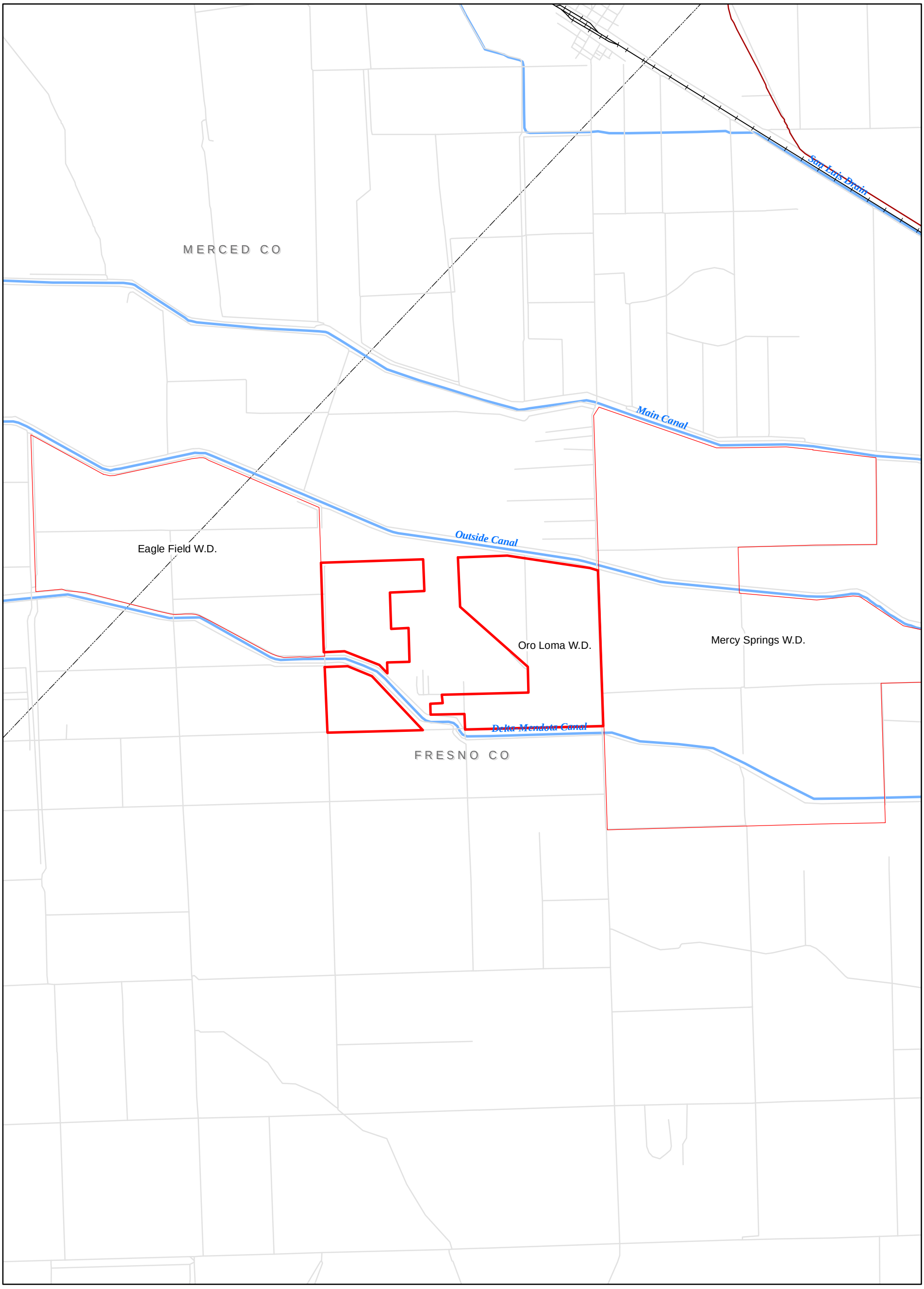

Delta Mendota Canal Unit Water Contractor Boundaries
Figure 3.1-27 Oro Loma Water District Boundary

Legend

District Boundary/Contractor's Service Area

0 0.5 1 2 Miles

214-202-49

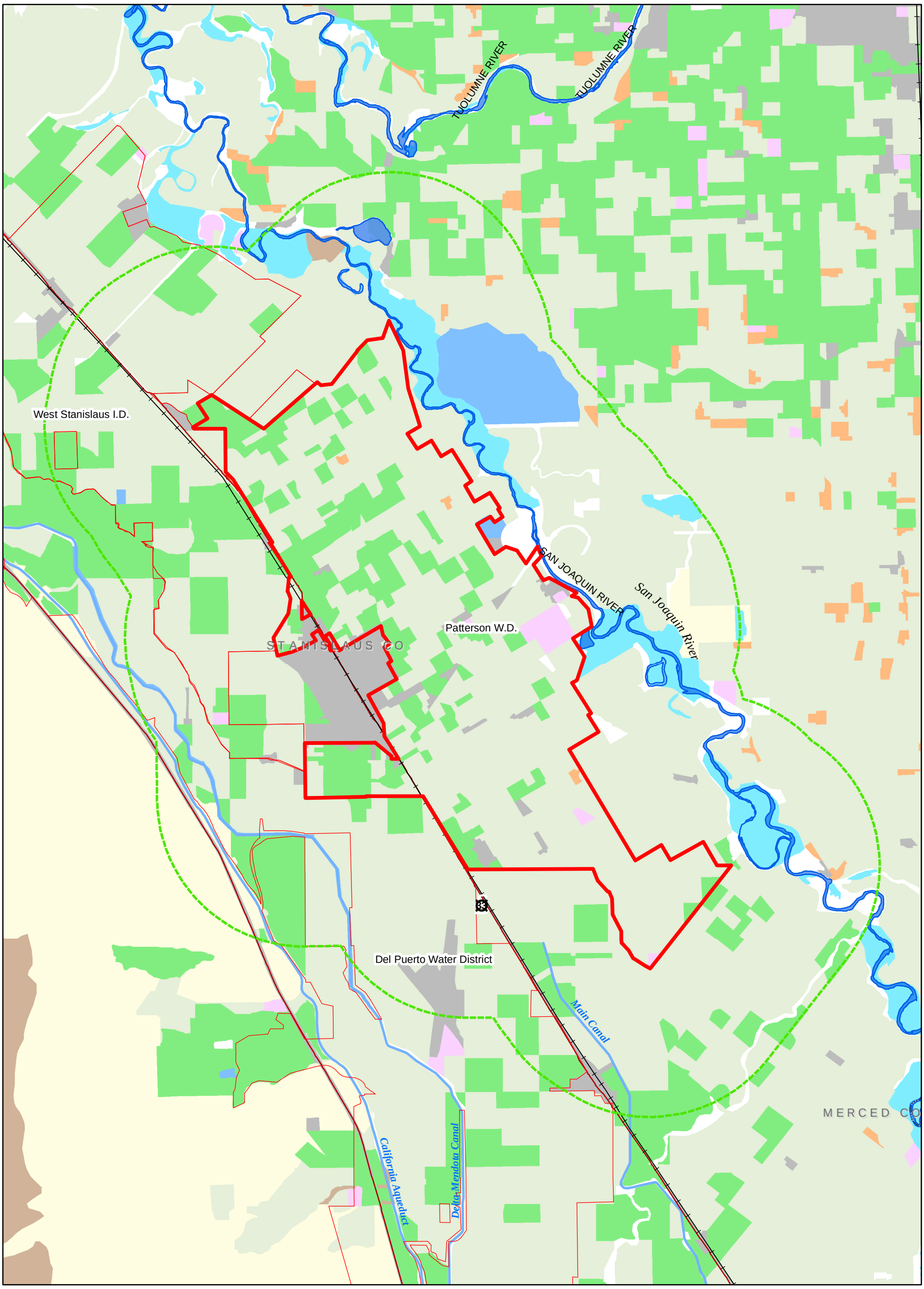

Legend

- Patterson WD
- 2 mile buffer

Land Use/Land Cover

Classification

- Urban
- Cropland and pasture
- Orchards and vinyards
- Confined feeding operations
- Idle or retired farmland
- Ruderal or unclassified rangeland
- Herbaceous Rangeland
- Shrub and brush or mixed rangeland
- Forested land
- Water
- Wetland/riparian
- Barren

Delta Mendota Canal Unit Water Contractor Boundaries

Figure 3.1-28 Patterson Water District
Current Land Use/Land Cover

0 1 2 4 Miles

214-202-50

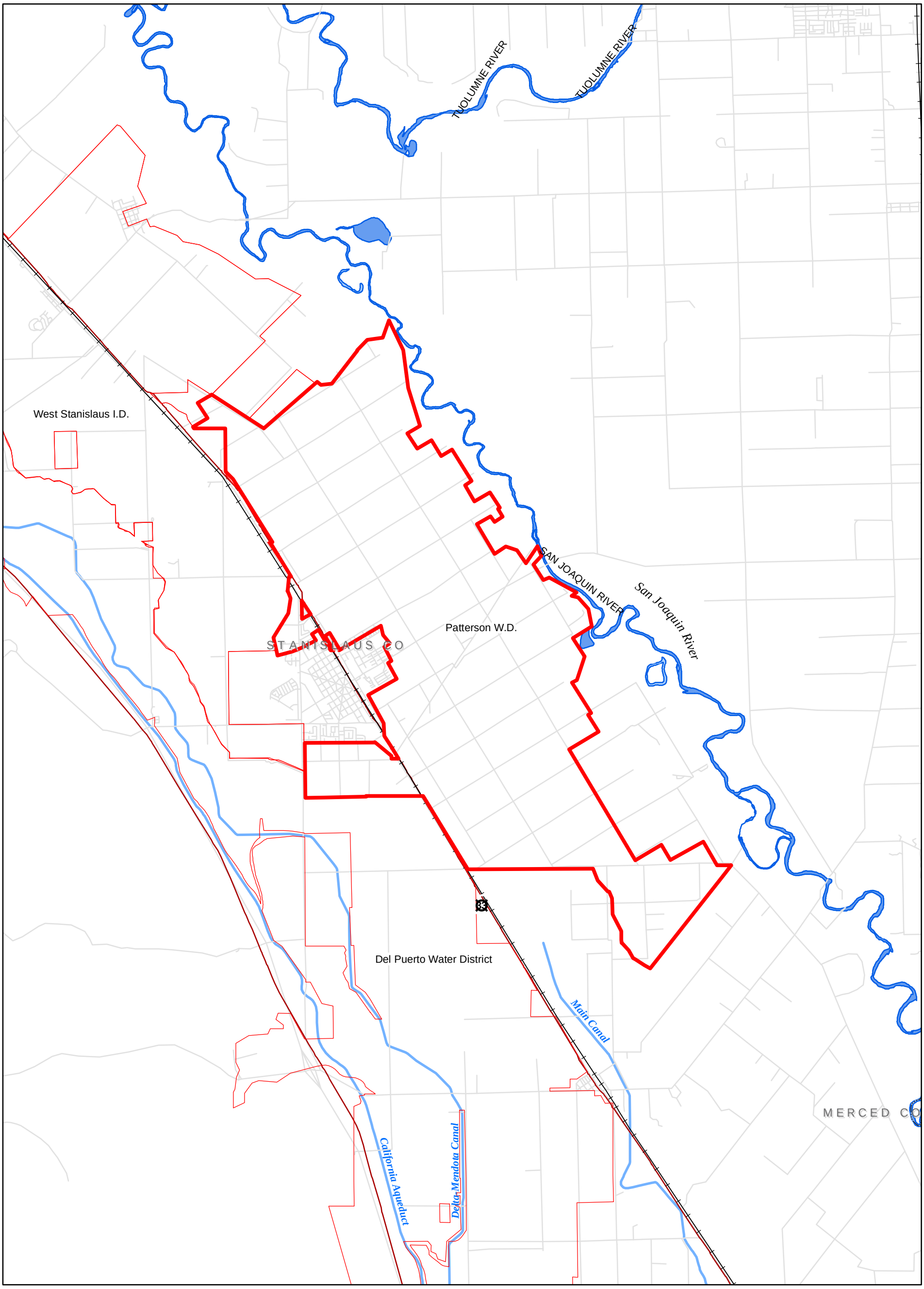

Delta Mendota Canal Unit Water Contractor Boundaries

Figure 3.1-29 Patterson Water District Boundary

Legend

District Boundary/Contractor's Service Area

0 1 2 4 Miles

214-202-51

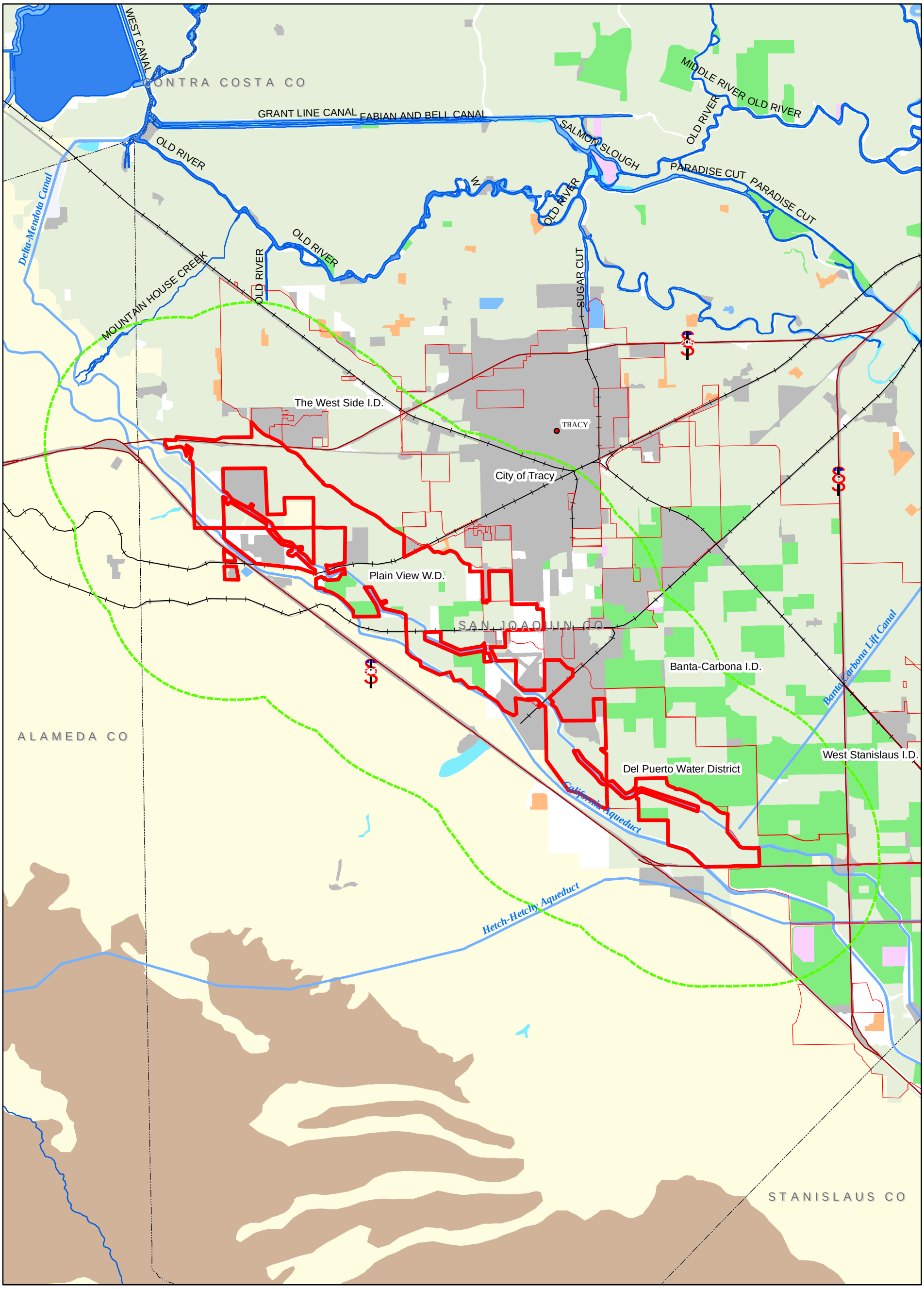

Delta Mendota Canal Unit Water Contractor Boundaries

Figure 3.1-30 Plain View Water District
Current Land Use/Land Cover

Legend

- Plain View WD
- 2 mile buffer

Land Use/Land Cover Classification

- Urban
- Cropland and pasture
- Orchards and vinyards
- Confined feeding operations
- Idle or retired farmland
- Ruderal or unclassified rangeland
- Herbaceous Rangeland
- Shrub and brush or mixed rangeland
- Forested land
- Water
- Wetland/riparian
- Barren

0 1.25 2.5 5 Miles

214-202-52

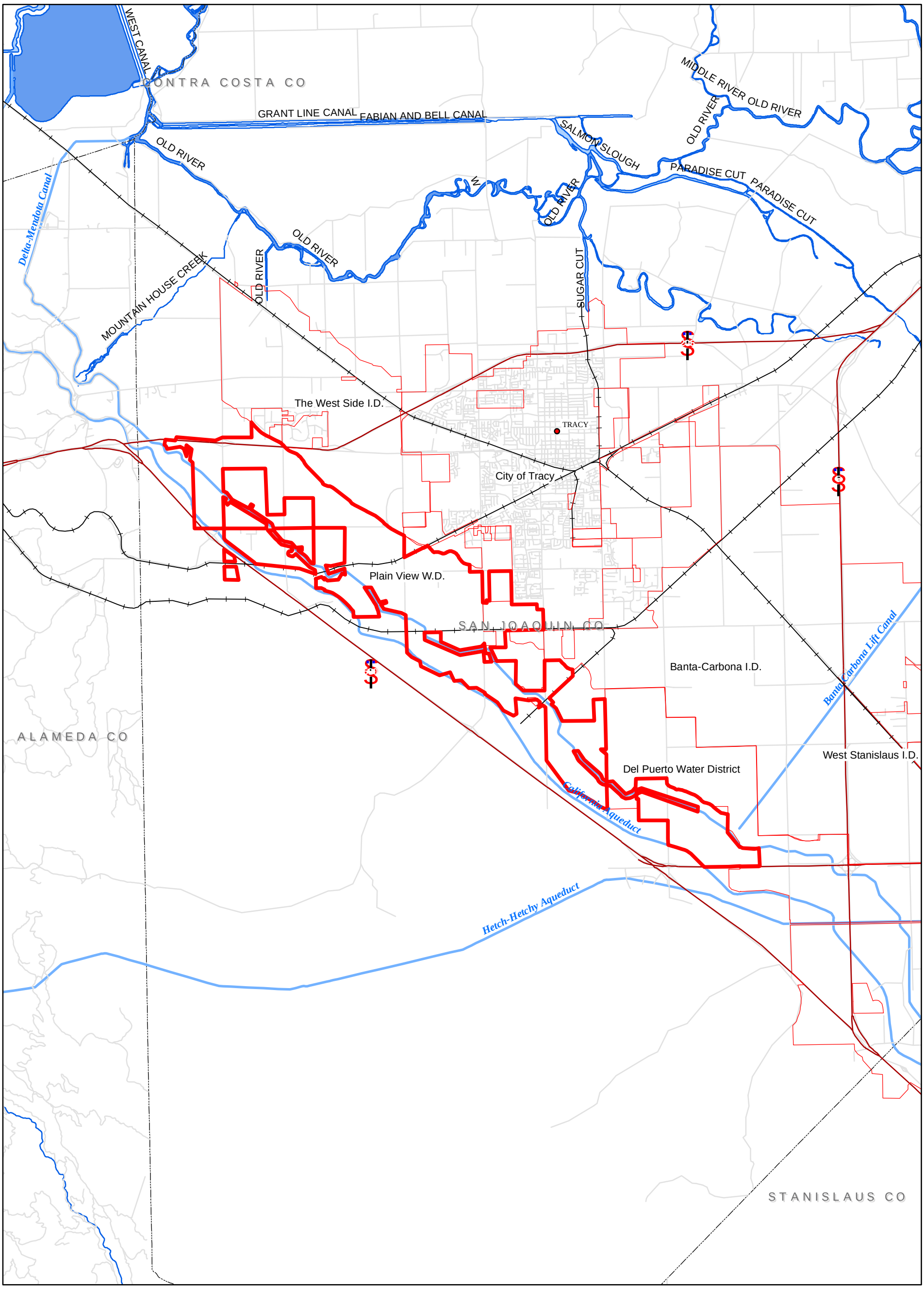

Delta Mendota Canal Unit Water Contractor Boundaries

Figure 3.1-31 Plain View Water District Boundary

Legend

District Boundary/Contractor's Service Area

0 1.5 3 6 Miles

214-202-53

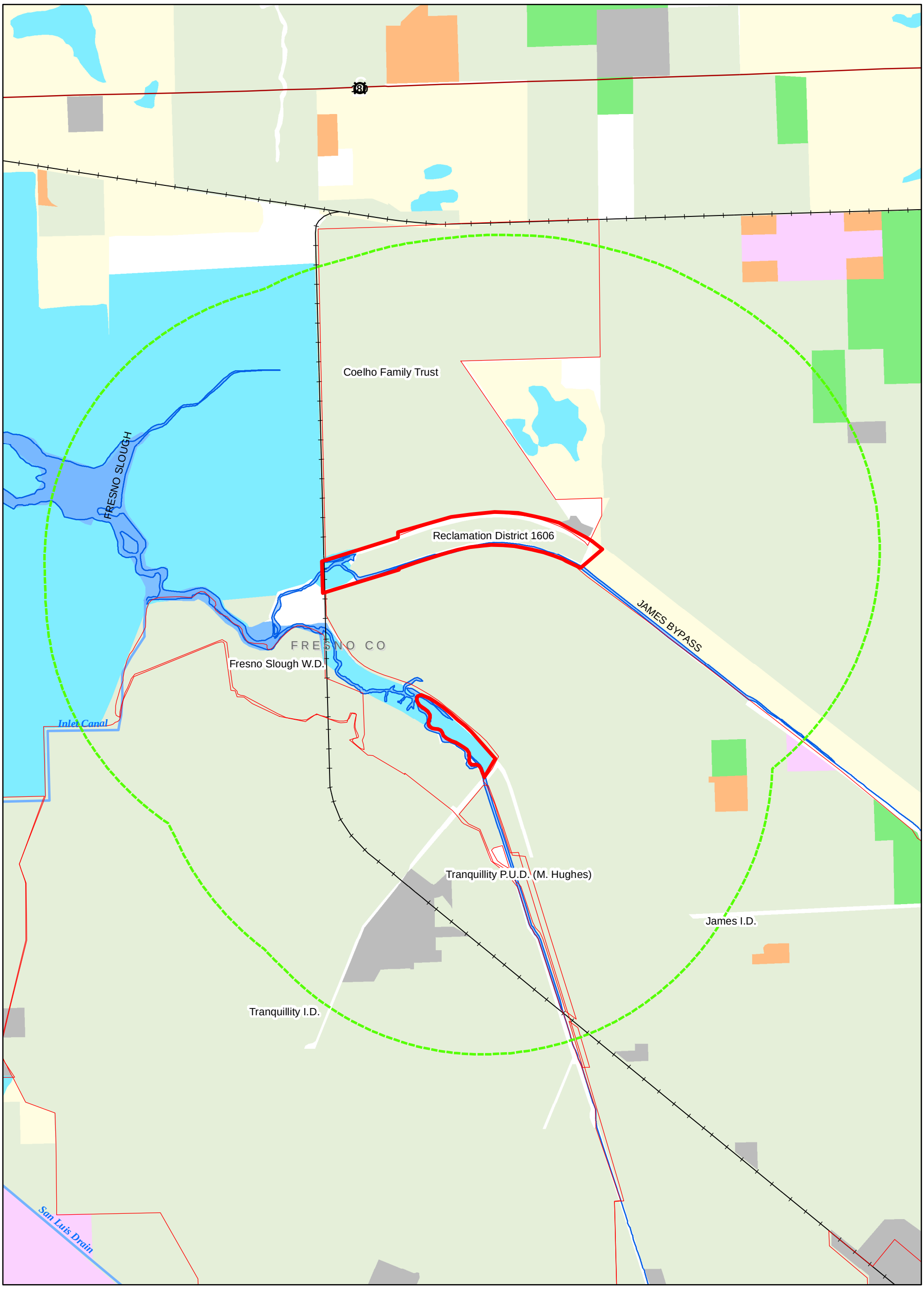

Delta Mendota Canal Unit Water Contractor Boundaries

Figure 3.1-32 Reclamation District #1606
Current Land Use/Land Cover

Legend

- Reclamation District 1606

Land Use/Land Cover Classification

- Urban
- Cropland and pasture
- Orchards and vinyards
- Confined feeding operations
- Idle or retired farmland
- Ruderal or unclassified rangeland
- Herbaceous Rangeland
- Shrub and brush or mixed rangeland
- Forested land
- Water
- Wetland/riparian
- Barren
- 2 mile buffer

0 0.5 1 2 Miles

214-202-54

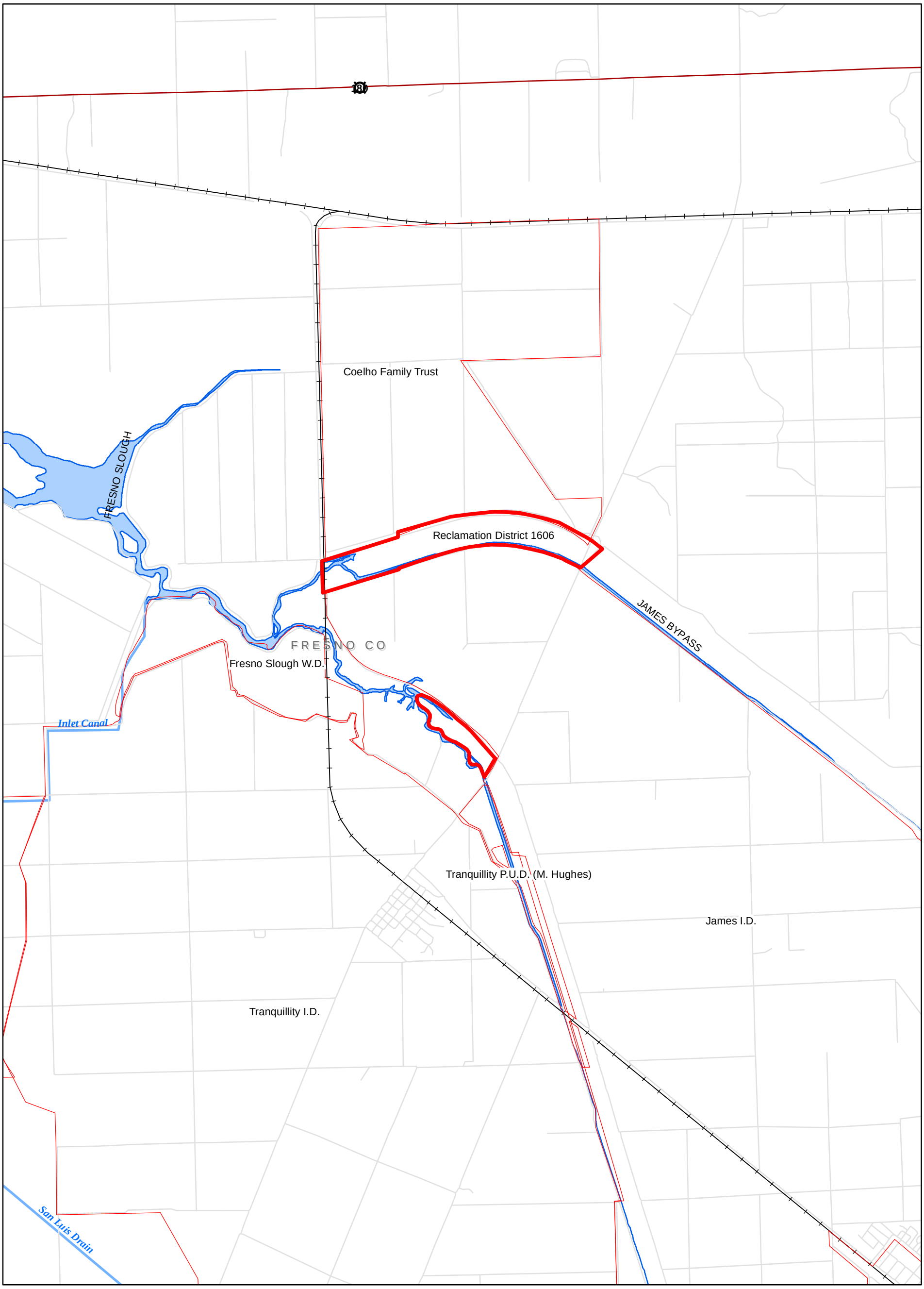

Delta Mendota Canal Unit Water Contractor Boundaries

Figure 3.1-33 Reclamation District #1606 Boundary

Legend

District Boundary/Contractor's Service Area

0 0.5 1 2 Miles

214-202-55