








**LEGEND**

- |   |  |  |   |
|---|--|--|---|
|  | Grassland Drainage Area                                    |   | Canals and Aqueducts                          |
|  | Grassland Water District, State and Federal Wildlife Areas |   | Drainage Conveyance in Channel/San Luis Drain |
|  | Urban Areas  |   | Wetland Channels                              |
|   |  |  | Additional 1,100 acres                        |



<p>Project No. 51-09967052.01</p>	<p>Grassland Bypass Project EIS/EIR</p>	<p><b>PROJECT FEATURES MAP INCLUDING WETLAND CHANNELS</b></p>	<p><b>Figure ES-2</b></p>
---------------------------------------	---	---	-------------------------------