




Note: The Public Land Survey depicted here was digitized from USGS topographic maps.

Byron-Bethany Irrigation District

Contract No. 14-06-200-785-LTR1
EXHIBIT A

-  Contractor's Service Area
-  District Boundary



214-202-804