





Note: The Public Land Survey depicted here was digitized from USGS topographic maps.

Natomas Central Mutual Water Co.

Contract No. 14-06-200-885A-R-1

Exhibit B

-  Contractor's Service Area - Ag Only
-  Contractor's Service Area - Ag and/or M&I
-  District Boundary
-  Point of Diversion

