




Note: The Public Land Survey depicted here was digitized from USGS topographic maps.

-  Contractor's Service Area
-  District Boundary
-  Point of Diversion

# Maxwell Irrigation District

## Contract No. 14-06-200-6078A-R-1

### Exhibit B

