




Note: The Public Land Survey depicted here was digitized from USGS topographic maps.

Kern-Tulare W.D.

Project water delivered from the Friant Division

Contract No.14-06-200-8601A-LTR1

EXHIBIT A

-  District Boundary
-  Contractor's Service Area (Irrigation Only)
-  Contractor's Service Area (Irrigation and M&I)

