

# Weekly Assessment of CVP and SWP Delta Operations on ESA-listed Species

## 1. Executive Summary

### a. Operations anticipated during the week

See Weekly Fish and Water Operation Outlook document for May 4 – May 10

### b. Winter-run Chinook Salmon summary

No loss of natural winter-run Chinook salmon (LAD) occurred in the past week at the Facilities. Loss of natural winter-run Chinook salmon at the Facilities is likely to occur over the next week. 5-20% of juvenile natural winter-run Chinook salmon from brood year (BY) 2020 are estimated to be present in the Delta. An estimated 79-95% have exited the Delta. The majority of winter-run Chinook salmon are believed to have exited due to behavioral cues from other runs and maturation stage. Acoustic tagged hatchery winter-run Chinook salmon have not been detected entering the Delta and moving past Benicia for several weeks, signifying that this portion of the population is no longer in the system.

### c. Spring-run Chinook salmon summary

Loss of natural Central Valley (CV) YOY spring-run Chinook salmon (LAD) has occurred in the past week at the Facilities. Loss of young of year Central Valley spring-run Chinook salmon at the Facilities is likely to occur over the next week. 50-60% of spring-run Chinook salmon are estimated to be in the Delta. 35-50% have exited the Delta. This percentage is likely to increase due to behavioral cues from other runs and maturation stage.

### d. Central Valley Steelhead summary

No loss of natural California CV (CCV) steelhead occurred in the past week at the Facilities. Loss of CCV steelhead at the Facilities may occur over the next week and was reset to 0 fish as of April 1 to begin the April 1 through June 15 period. 30-45% of juvenile CCV Steelhead are estimated to be present in the Delta. An estimated 50-60% have exited the Delta. This percentage is likely to increase due to maturation stage and behavioral cues from hatchery releases.

### e. Green Sturgeon summary

Loss of green sturgeon at the Facilities is unlikely to occur over the next week due to their rare presence in the South Delta.

### f. Delta Smelt summary

Based on distribution patterns over the past decade and rare detections in this water year, Delta Smelt are unlikely to be prevalent in the South Delta. Limited detection data support Delta Smelt being present in Suisun Marsh, west of the Sacramento-San Joaquin confluence, and in the Sacramento Deep Water Ship Channel. The distribution of adult Delta Smelt is expected to extend upstream of the confluence which is supported by historical Spring Kodiak Trawl data analysis. The likelihood of Delta Smelt adult entrainment is slightly lower relative to the previous seven days due to seasonal timing. The likelihood of larval entrainment is slightly higher than the previous seven days due to seasonal timing. The most recent detections of a Delta Smelt were a 25.5 mm and 28.1 mm on 4/27/2021 larvae collected in the Sacramento Deep Water Ship Channel by EDSM. On 4/27/2021 a 56 mm Delta Smelt was detected in the Deep Water Ship Channel. The less negative limits of the OMR Index decrease the potential for entrainment of Delta Smelt in the Central Delta, which includes the lower San Joaquin River, into the South Delta.

**g. Monitoring Teams summary**

There were no non-consensus issues to report from the Salmon Monitoring Team.

There were no non-consensus issues to report from the Smelt Monitoring Team.

**2. Operational and Regulatory Conditions**

See current Weekly Fish and Water Operation Outlook document.

**3. Biology, Distribution, and Evaluation Winter-run Chinook salmon, Spring-run Chinook salmon, Central Valley Steelhead**

POPULATION STATUS

Winter-run Chinook salmon

- **Delta Life Stages:**
  - Juveniles, Adults
- **Brood Year 2020 Productivity:**
  - Natural winter-run Chinook salmon: The finalized estimate from the winter-run JPE PWT for total natural production entering the Delta (JPE) is 330,130 winter-run Chinook salmon individuals. Estimated winter-run Chinook salmon passage at Red Bluff Diversion dam (RBDD) is greater than recent years (BY 2014 – 2018) with the exception of BY 2019. By 3/25/2021, 2,095,841 winter-run Chinook salmon were estimated to have passed RBDD compared to a cumulative passage last year of 3,811,843 winter-run Chinook salmon RBDD on 3/25/2020.
  - Hatchery winter-run Chinook salmon: Approximately 302,166 juvenile winter-run Chinook salmon were released from Livingston Stone NFH at Caldwell Park on 1/30/2021. The final estimate for the hatchery JPE released into the Sacramento River from Livingston Stone NFH is 97,888 fish.
  - The JPE for BY 2020 hatchery origin winter-run Chinook salmon juveniles released from Livingston Stone NFH into Battle Creek is 37,232 fish. Approximately 79,024 juvenile winter run Chinook salmon were released from Livingston Stone NFH at Wildcat Road Bridge (north fork Battle Creek) on 3/8/2021. Approximately 44,105 juvenile winter-run Chinook salmon were released from Coleman NFH at Wildcat Road Bridge (north fork Battle Creek) on 3/10/2021. Approximately 37,814 juvenile winter-run Chinook salmon were released from Coleman NFH at Wildcat Road Bridge (north fork Battle Creek) on 3/18/2021.

Spring-run Chinook salmon

- **Delta Life Stages:**
  - Young-of-year (YOY) and Yearlings
- **Brood Year 2020 Productivity:**
  - Natural spring-run Chinook salmon: No JPE has been established for spring-run Chinook salmon. Approximately 95.1% of the juvenile spring-run sized Chinook salmon population for BY 2020 is expected to have passed Red Bluff Diversion dam by this time of the water year (see Ops Outlook) based on historical data.

- The increase in the number of spring-run Chinook salmon seen at Red Bluff Diversion dam may be an artefact of the large number of fall-run Chinook salmon released at the Coleman NFH facility.
- Hatchery spring-run Chinook salmon surrogates: First hatchery releases of yearling spring-run Chinook salmon surrogates from Coleman NFH facility occurred on 1/8/2021, second hatchery releases occurred on 1/22/2021, third hatchery releases occurred on 1/29/2021.
- First hatchery releases of yearling spring-run Chinook salmon from the SCARF facility occurred on 12/3/2020, a second hatchery releases of BY 2020 fish occurred on 1/26/2021. A third hatchery release of yearling spring-run Chinook salmon from BY 2020 from the SCARF facility occurred 3/2/2021.
- Approximately 514,027 spring-run Chinook salmon from BY 2020 from the Feather River Hatchery were released on 3/19/2021 at Boyd's Pump Boat Launch on the Feather River.
- The agencies in the SaMT discussed the thiamine vitamin deficiency that was observed in winter run Chinook salmon broodstock at the Livingston Stone NFH in BY 2020. Last year the thiamine deficiency appeared to negatively affect survival of juvenile fish as they migrate downstream towards the Delta. The thiamine deficiency issue is also likely impacting spring-run Chinook salmon. The Feather River Fish Hatchery experienced issues with infertile males. It is expected that the Feather River Hatchery will only meet about half of their production goals. On the Feather River, a larger than historical number of spring-run adults that entered the system and were tagged appear to be spawning in-river instead of returning to the hatchery. This is one reason that low returns were being observed at the hatcheries in 2020.

#### Central Valley Steelhead

- **Delta Life Stages:**
  - Spawning Adults, Kelts, Juveniles
- **Brood Year 2020 Productivity:**
  - Spawner abundance: There is limited information about the adult steelhead population. It is estimated to be small, contributing to the limited productivity of the population.
  - Natural steelhead: No JPE has been established for steelhead. Data are limited.
  - Hatchery steelhead:
    - Approximately 415,000 steelhead from Coleman NFH were released at Red Bluff in the first half of December, part of the CCV Steelhead DPS.
    - Approximately 216,500 steelhead from Coleman NFH were released into the Sacramento River from 12/28/2020-12/29/2020, which are part of the CCV Steelhead DPS.
    - Approximately 220,500 steelhead from Feather River Hatchery were released between 2/8/2021 - 2/12/2021 into the Feather River at Boyd's Pump.
    - Approximately 440,500 hatchery steelhead were released between 2/10/2021 - 2/21/2021 from the Nimbus Fish Hatchery into the American River at Sunrise.
    - Approximately 170,000 BY20 hatchery steelhead were released between 2/16/2021 - 2/17/2021 from the Mokelumne River Fish Hatchery into the Mokelumne River at New Hope Landing.

- Approximately 120,000 BY20 hatchery steelhead were released 3/11/2021 – 3/12/2021 from the Mokelumne River Fish Hatchery into the Mokelumne River at New Hope Landing.
- Approximately 60,000 BY20 hatchery steelhead were released 3/19/2021 from the Mokelumne River Fish Hatchery into the Mokelumne River at New Hope Landing.

## DISTRIBUTION

### Winter-run Chinook Salmon

- **Current Distribution:**
  - On 5/4/2021, SaMT estimated 5-20% of juvenile winter-run Chinook salmon were present in the Delta and 79-95% were estimated to have exited the Delta (Table 1).
  - Natural winter-run Chinook salmon were observed in key monitoring locations this past week (Table 2).
- **Historic Trends**
  - Based on historical trends in salvage, 99.8% of winter-run Chinook salmon should have been observed in salvage by this time of the water year (Table 3). If historic trends in salvage were to continue winter-run Chinook salmon loss is expected to plateau over the next week.
- **Forecasted Distribution within Central Valley and Delta regions**
  - Based on the time of year, and the maturation of juvenile fish, downstream migration is expected to continue even without any substantial precipitation events occurring. The STARS model projects route-specific proportion of entrainment, survival, and travel times (Table 4). This model does not estimate entrainment into the lower Sacramento River sloughs (i.e. Three-Mile Slough). The DCC gates were closed 12/1/20 and are expected to remain closed through mid-May 2021 (the gates are scheduled to open for several brief tests on 5/5/2021).
  - The entrainment tool estimates a median loss of 0 fish and a maximum loss of 0 fish during this week (SacPAS last updated on 4/28/21, Figure 1, Table 5a-5b).
  - For results of entrainment into Delta strata regions from a baseline DSM2 model run (North Delta into Interior and Central Delta, San Joaquin River and Central Delta into South Delta, and South Delta into fish facilities) refer to Attachment A.
  - ○ Multiple fish from the production group have been detected at Benicia Bridge. Multiple fish from the Battle Creek Jump Start release group have been detected at the Tower Bridge, US50I80 Bridge, and Georgiana Slough. One fish from Release Group 2 was detected at Benicia Bridge on 4/5/2021, no fish from Release Group 1 or Release Group 3 have been detected at Benicia Bridge.

### Spring-run Chinook salmon

- **Current Distribution**
  - The SaMT believes there is higher degree of uncertainty in spring-run Chinook salmon distribution than winter-run Chinook salmon due to the presence of spring-run sized Chinook salmon emigrating from upper Sacramento River tributaries late in April and May and the relative abundance of these fish in the juvenile spring run Chinook salmon population. Furthermore, the size of unmarked fall-run Chinook salmon juveniles from hatcheries releases

overlap with the size of natural-origin spring-run Chinook salmon making it difficult to distinguish between hatchery fall-run and natural spring-run Chinook salmon.

- On 5/4/2021 SaMT estimated 50-60% of juvenile CV spring-run Chinook salmon were present in the Delta (Table 1)
- Natural and hatchery spring-run Chinook salmon were observed in key monitoring locations this past week (Table 6).
- The first, second, and third spring-run surrogate Chinook salmon groups were released into the Sacramento River at Battle Creek on 1/8/2021, 1/22/2021, and 1/29/2021, respectively. Fish from release group number 2 (released on 1/22/2021) have been observed at the Delta facilities, total loss equal to 6.4 fish.
- **Historical Trends**
  - Based on historical trends in salvage, 71.6% of YOY spring-run Chinook salmon were observed in salvage by this time of the water year (Table 3). Wild spring-run Chinook salmon loss occurred during the past week. If historic trends in salvage were to continue YOY spring-run Chinook salmon loss could potentially increase over the next week.
- **Forecasted Distribution within Central Valley and Delta regions**
  - For results of entrainment into Delta strata regions from a baseline DSM2 model run (North Delta into Interior and Central Delta, San Joaquin River and Central Delta into South Delta, and South Delta into fish facilities) refer to Attachment A.
  - Young-of-the year hatchery spring-run Chinook salmon from both release groups from the Feather River Fish Hatchery have been detected at the Sacramento receivers, at Georgiana Slough, and at Benicia Bridge.

#### Central Valley Steelhead

- **Current Distribution**
  - On 5/4/2021 SaMT estimated 30-45% of juvenile CCV steelhead were present in the Delta (Table 1).
  - Combined total loss of hatchery steelhead equals 324 fish as of 5/2/2021.
  - Combined total loss of natural steelhead between December 1 and March 31 equals 41.2 fish as of 3/31/2021.
  - Combined total loss of natural steelhead between April 1 and June 15 equals 55.3 fish as of 5/2/2021.
- **Historical Trends**
  - Based on historical trends in salvage, 100% (December through March) and 63.0% (April through June 15) of juvenile CCV steelhead should have been observed in salvage by this time of the water year. If historic trends in salvage were to continue, juvenile CCV steelhead loss is expected to increase over the next week.
- **Forecasted Distribution within Central Valley and Delta regions**
  - No natural or hatchery steelhead were observed in key monitoring locations this past week (Table 7).
  - SaMT estimated that 30-45% of the population of CCV steelhead may be present in the Delta at this time and 50-60% have exited the Delta past Chipps Island. Closure of the DCC gates would reduce exposure and possible entrainment of juvenile CCV steelhead into the interior Delta via the DCC gates. Natural steelhead loss for WY 2021 is 55.3 fish.
  - The entrainment tool predicts a median loss of 0 fish will occur with a maximum loss of 27 fish (SacPAS last updated on 4/28/21, Figure 1, Table 5a-5b).

- For results of entrainment into Delta strata regions from a baseline DSM2 model run (North Delta into Interior and Central Delta, San Joaquin River and Central Delta into South Delta, and South Delta into fish facilities) refer to Attachment A.
- Steelhead from all three release groups released on the San Joaquin River at Durham Ferry, Stockton, and Head of Old River between 3/23/2021 and 3/26/2021 have been detected at Benicia Bridge receivers.
- Steelhead released between 4/13/2021 and 4/16/2021 at Head of Old River, Durham Ferry, and Stockton have been detected at Quimby Island both on Holland Cut and Old River, at the SWP Radial Gates, and at Benicia (all three release groups).

TABLE 1. Salmonid distribution estimates

Location	Yet to Enter Delta	In the Delta	Exited the Delta
Young-of-year (YOY) winter-run Chinook salmon	0-1%	5-20%	79-95%
YOY spring-run Chinook salmon	0-5%	50-60%	35-50%
YOY hatchery winter-run Chinook salmon*	0-1%	5-10%	89-95%
Natural origin steelhead	5-10%	30-45%	50-60%

\* Estimation of YOY hatchery winter-run Chinook salmon is complicated by multiple releases over a long period of time (with additional releases yet to occur).

TABLE 2. Winter-run Chinook salmon weekly observations by monitoring location

	Dates	Unmarked (natural) winter-run Chinook salmon	Marked (hatchery) winter-run Chinook salmon
GCID	4/27 – 5/3	2 smolt	0
Knights Landing	4/27 – 5/2	0	0
Tisdale	4/27 – 4/29	0	0
Sacramento Trawl	4/25 – 5/1	2	0
Beach Seines	4/25 – 5/1	0	0
SKT	No sampling		
EDSM	No sampling		
Chipps Island Trawl	4/25 – 5/1	4	0

TABLE 3. Historic migration and salvage patterns.

<b>Date (5/3)</b>	<b>Red Bluff Diversion Dam</b>	<b>Tisdale RST</b>	<b>Knights Landing RST</b>	<b>Sac Trawl (Sherwood) Catch Index</b>	<b>Chippis Island Trawl Catch Index</b>	<b>Salvage</b>
Chinook, Winter-run, Unclipped	100.0% (100.0%,100.0%) BY: 2011 - 2019	100.0% (100.0%,100.0%) BY: 2011 - 2019	100.0% (100.0%,100.0%) BY: 2011 - 2019	100.0% (100.0%,100.0%) BY: 2011 - 2019	99.8% (99.5%,100.1%) BY: 2011 - 2019	99.8% (99.4%,100.1%)
Chinook, Spring-run, Unclipped	95.1% (90.6%,99.6%) BY: 2011 - 2019	99.8% (99.6%,100.0%) BY: 2011 - 2019	99.1% (98.2%,100.1%) BY: 2011 - 2019	96.8% (91.7%,101.8%) BY: 2011 - 2019	84.8% (74.4%,95.2%) BY: 2011 - 2019	71.6% (52.4%,90.9%)
Steelhead, Unclipped (April - June)						63.0% (44.4%,81.6%)

TABLE 4. STARS model output.

Date (5/2)	DCC	Georgiana Slough	Sacramento River	Sutter and Steamboat
Proportion of Entrainment		34%	43%	23%
Survival		0.14	0.46	0.32
Travel Time		19.9 d	12.3 d	12.7 d

TABLE 5a-5b. WY 2021 loss and salvage predictor data: a) Predicted weekly loss of winter-run Chinook salmon and steelhead at CVP and SWP facilities. b) Environmental details, current and forecast.

Week	30	31
a)	<b>Model</b>	
Steelhead median	0	3
Steelhead high	27	39
Winter-run Chinook median	0	0
Winter-run Chinook high	0	4
b)	<b>Data</b>	<b>Forecast</b>
Temperature (Mallard Island, C)	16.2	16.0
Precipitation (5-d running sum, inches)	0.05	0.05
Old + Middle river flows (cfs)	-663	-663
Sacramento River flow (Freeport, cfs)	6177	6177
DCC Gates	open	closed
San Joaquin River flow (Vernalis, cfs)	1282	1282
Export	1121	1121

TABLE 6. Spring-run Chinook salmon weekly observations by monitoring location

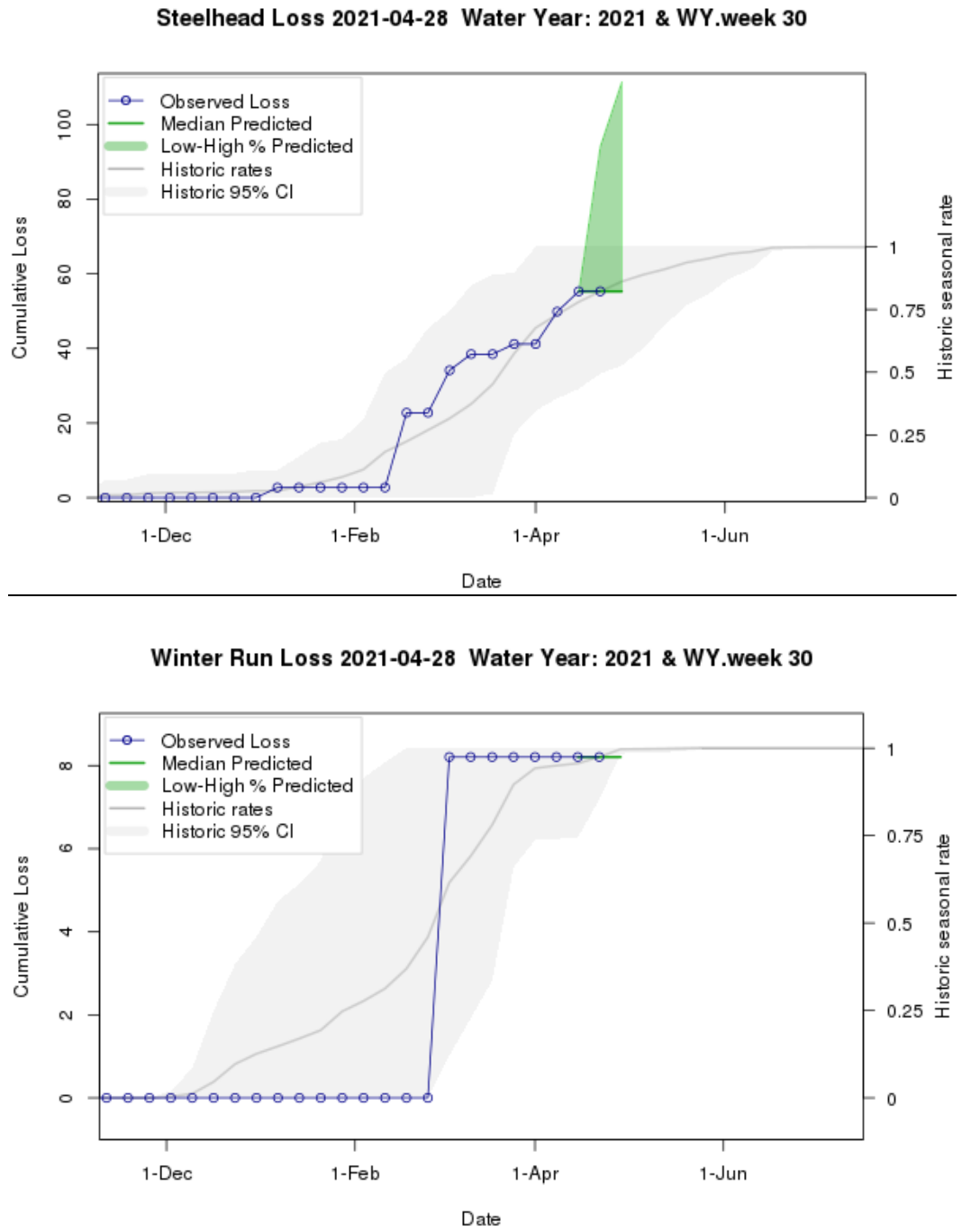
	Dates	Unmarked (natural) spring-run Chinook salmon	Marked (hatchery) spring-run Chinook salmon
GCID	4/27 – 5/3	78 juvenile	0
Knights Landing	4/27 – 5/2	7	1
Tisdale	4/27 – 4/29	0	0
Sacramento Trawl	4/25 – 5/1	13	0
Beach Seines	4/25 – 5/1	0	0
SKT	No sampling		
EDSM	No sampling		
Chipps Island Trawl	4/25 – 5/1	341	0



TABLE 7. Steelhead weekly observations by monitoring location

	<b>Dates</b>	<b>Unmarked (natural) steelhead</b>	<b>Marked (hatchery) steelhead</b>
GCID	4/27 – 5/3	0	0
Knights Landing	4/27 – 5/2	0	0
Tisdale	4/27 – 4/29	0	0
Sacramento Trawl	4/25 – 5/1	0	0
Beach Seines	4/25 – 5/1	0	0
SKT	No sampling		
EDSM	No sampling		
Chipps Island Trawl	4/25 – 5/1	0	0

FIGURE 1. Predicted weekly loss of steelhead and winter-run Chinook salmon at the CVP and SWP facilities.



## EVALUATION

### **1. After January 1, are more than 5% of juveniles from one or more salmonid species present in the Delta?**

Yes. Greater than 5% of juvenile winter-run Chinook salmon, spring-run Chinook salmon, and steelhead are present in the Delta.

### **2. Does the operational outlook's ranges impact fish movement and change the potential distribution of fish?**

#### **i. Potential effects within the 7 days (near-term) in the operations outlook.**

It appears that there is an increase in salmonids being exposed to export facilities and OMR flow is expected to remain at or below -5,000 cfs this upcoming week. The SaMT anticipates an increased number of salmonids entering the Delta currently due to recent releases of hatchery steelhead and hatchery spring-run, and the presence of natural spring-run and fall-run Chinook salmon. (The most recent releases are unlikely to have an impact as they were released in the western Delta and SF Bay estuary).

#### **ii. Potential effects longer than the 7 days (longer-term) in the operations outlook.** The members of SaMT are not confident in projecting beyond 7 days due to uncertainty regarding weather forecasting. Furthermore, if current trends were to continue then it is anticipated that more fish may appear at export facilities as fish begin to outmigrate based on historical trends. It is unlikely that the hatchery winter-run 50% yearly loss threshold will be exceeded this year.

### **3. What is the likelihood of increased loss exceeding the next annual loss threshold (50%, 75% or 90% of threshold) resulting in OMR management actions based on population distribution, abundance, and behavior of fish in the Delta?**

#### Winter-run Chinook salmon

Total juvenile natural winter-run Chinook salmon (LAD) loss is 8.21 fish (as of 5/2/2021). The agencies in the SaMT assessed the likelihood of exceeding the next annual loss threshold and believe that loss occurring in the next week or for the rest of the OMR Management season is unlikely to lead to exceedance of the 50% single-year loss threshold.

#### Spring-run Chinook salmon

Loss for yearling spring-run surrogate is low (refer to Ops Outlook Table 2). The agencies in the SaMT assessed the likelihood of exceeding annual loss threshold and believe that loss occurring in the next week is unlikely to lead to exceeding the hatchery spring-run surrogate threshold.

#### Central Valley Steelhead

- For the period of December 1 through March 31, total juvenile natural steelhead loss is 41.2 fish (as of 3/31/2021). The annual loss and 50% single-year loss thresholds were not exceeded.
- For the period of April 1 through June 15, total juvenile natural steelhead loss is 55 fish (as of 5/2/2021). The agencies in the SaMT assessed the likelihood of exceeding the next annual loss threshold and believe that loss occurring in the next week is unlikely to lead to exceedance of the 50% single-year loss threshold. Reclamation's Proposed Action has no hatchery steelhead triggers, but hatchery steelhead loss is likely to increase.

### **4. If an annual loss threshold has been exceeded, do continued OMR restrictions benefit fish movement and survival based on real-time information?**

#### Winter-run Chinook salmon

The annual loss threshold for natural or hatchery winter-run Chinook salmon has not been exceeded in WY 2021.

### Spring-run Chinook salmon

The annual loss threshold for hatchery spring-run Chinook salmon surrogates has not been exceeded in WY 2021.

### Central Valley Steelhead

- The annual loss threshold for steelhead (December 1 – March 31) was not exceeded in WY 2021.
- The annual loss threshold (April 1 – June 15) has not been exceeded in WY 2021.

### **5. If OMR is more negative than -5,000 cfs are there changes in spawning, rearing, foraging, sheltering, or migration behavior beyond those anticipated to occur under OMR management at -5,000 cfs?**

OMR index levels in the upcoming week are not anticipated to be more negative than -5,000 cfs.

## **Green Sturgeon**

### POPULATION STATUS

- **Delta Life Stages:**
  - Adults and Juveniles
- **Juvenile Abundance:**
  - No empirical estimates of the juvenile population (ages 0 – 3) in the Delta are available. In 2020, 157 larval green sturgeon and six juvenile green sturgeon were observed at the Red Bluff Diversion Dam fish monitoring RSTs in the upper Sacramento River (this represents approximately 10% of the population distribution because sampling wasn't conducted from March 2020 – June 2020 due to Covid).

### DISTRIBUTION

- **Current Distribution**
  - Information about their rearing and distribution patterns within the Delta is limited.
  - Juvenile and adult green sturgeon present in the San Joaquin and Sacramento rivers and Delta during the next week. Acoustically tagged green sturgeon have been detected and remain in the vicinity of Sherman Island.
  - One dead green sturgeon was collected on the Skinner Delta Fish Protective Facility trash rack (1/22/2021).
- **Historical Trends**
  - Juvenile and adult green sturgeon are historically present in the San Joaquin and Sacramento rivers and Delta.
- **Forecasted Distribution within Central Valley and Delta regions**
  - Juvenile and adult green sturgeon are present in the San Joaquin and Sacramento rivers and Delta during the next week.

### EVALUATION

#### **1. Is there likely to be salvage that may exceed the annual loss limit?**

Currently, green sturgeon salvage is 0 fish (as of 5/2/2021). The agencies in the SaMT assessed the likelihood of salvage occurring in the next week is unlikely to occur.

## Delta Smelt

### POPULATION STATUS

- **Delta Smelt Life Stages:**
  - Adults and Larvae
- **Brood Year 2020:**
  - **Abundance estimate:** The most recent population abundance estimate for Delta Smelt was 49,733. This estimate was calculated from the sampling between 4/12/2021-4/16/2021. The most recent detections of a Delta Smelt were a 25.5 mm and 28.1 mm on 4/27/2021 larvae collected in the Sacramento Deep Water Ship Channel by EDSM. On 4/27/2021 a 56 mm Delta Smelt was detected in the Deep Water Ship Channel. FCCL Broodstock collections are complete for WY2021.
  - **Biological Conditions:** The Smelt Monitoring Team discussed the most recent monitoring data (Table 4) and considered professional opinion on the historical trends in regional distribution. Based on those discussions, the agency participants on SMT estimate Delta Smelt adults should be holding in the Suisun Marsh and west of the Sacramento-San Joaquin confluence in anticipation of migration but analysis of historic Spring Kodiak Trawl (SKT) supports Delta Smelt distribution being above the confluence and less tightly correlated to X2 position (available upon request from USFWS). They are also present in the Sacramento Deep Water Ship Channel. Larval Delta Smelt have been detected confirming spawning has occurred.

### DISTRIBUTION

- **Current Distribution**
  - Real time detection data is currently limited to EDSM sampling, SKT, and 20 mm Survey. Since there were only three detections, the Smelt Monitoring Team's capacity to estimate where Delta Smelt are within the Delta is limited. All detections have occurred in the Deep Water Ship Channel.
  - The last Delta Smelt detection was on 4/27/2021 in the Sacramento Deep Water Ship Channel by EDSM.
  - Larval sampling began at the Skinner Fish Facility (SFF) on 2/22/2021 and the Tracy Fish Collection Facility (TFCF) on 2/15/2021. No larval Delta Smelt have been detected at either facility.

TABLE 8. Summary of recently reported detections of Delta Smelt by Region and Salvage Facilities between 4/27/2021 and 5/4/2021. Start and End dates reflect period of time between updates to SMT. Regional categories are determined from EDSM sampling. Delta Smelt >58mm FL are considered adults.

Life Stage	North	South	West	Far West	Salvage
Adult	0	0	0	0	0
Larvae/Juvenile	2	0	0	0	0

TABLE 9. Summary of recent Delta Smelt detections reported since last assessment and the total detections for the current water year. Notes reflect latest information on reported detections or completion of survey for the water year and include both larval and adult detections.

Sampling Method	New Detections	WY2021	Notes
EDSM	2	8	Phase 2 began 3/29/2021 Last Detection: 4/27/2021
SKT	0	0	SKT 5: Processing
SLS	0	0	Surveys complete for WY2021
20-mm	0	0	Survey 2: Complete Survey 3: Processing Survey 4: 5/3/-6/2021
Bay Study	0	0	Started: Complete
FMWT	0	0	Ended 12/15/2020
Chipps Island Trawl	0	0	Ongoing 4 day per week sampling anticipated until mid-May.
Brood Stock Collections	0	2	Collections complete for WY2021

- **Historical Trends**

- Based on historical analysis of SKT, the centroid of Delta Smelt distribution is anticipated to be above the Sacramento-San Joaquin confluence, but less closely correlated to X2 which is currently estimated to be 89.3 km on the Sacramento River (Polansky et al 2018).
- Delta Smelt detections in the Deep Water ship channel are upstream of the confluence, but may be freshwater residents and not representative of the migratory life history patterns in Delta Smelt (Hobbs 2019).
- The three station daily average temperature remains above 12 degrees Celsius. This temperature is conducive to spawning.

- **Forecasted Distribution within Central Valley and Delta regions**

- However, predicting the distribution of adult Delta Smelt is currently difficult because detection data is limited to a few individuals and historic patterns may not be representative of the low population levels. None of the detections have been in the central or south delta.
- Delta Smelt larval distribution is difficult to estimate beyond the Deep Water Ship Channel since it is the only location in which two larval Delta Smelt and one 56 mm Delta Smelt have been detected. EDSM does not sample the south Delta during phase II.
- The SMT is using turbidity as a surrogate for adult Delta Smelt presence and in making assessments of the likelihood of entrainment for larval Delta Smelt.

ABIOTIC CONDITIONS

- **Turbidity**

- Changes in Freeport flows and turbidity (Table 6) that would create “First Flush” conditions did not occur in WY 2021.

- As of 4/1/2021 turbidity the turbidity bridge avoidance trigger of 12 NTU at OBI off ramped.
- As of 5/4/2021 turbidity continues to be less than 12 FNU at OBI, and is stable at other central and south Delta stations(see Attachment B).
- South Delta Turbidity conditions are not expected to increase and impact the likelihood of entraining Delta Smelt in the next seven days.

TABLE 10. Relevant Environmental Factors to the current management actions for Delta Smelt.

Date Reported	OBI Daily Average Turbidity (FNU)
5/3/2021	2.07

- **X2 Conditions**
  - X2 is estimated to be at 89.3 km on the Sacramento River. When X2 is above 81 km, the SMT uses the X2\_EC\_Graph.xls tool to estimate the position of X2 for both the Sacramento and San Joaquin Rivers and assumes the average of the two is representative of an approximate X2 position.
- **Other Environmental Conditions**
  - The Fish and Water Operation Outlook OMR Index values are expected to range between -1,000 to -1,700 cfs from 5/4/2021 to 5/11/2021.
  - Real time tracking of environmental conditions, relevant thresholds and Delta Smelt catch data are updated daily at: [http://www.cbr.washington.edu/sacramento/workgroups/delta\\_smelt.html](http://www.cbr.washington.edu/sacramento/workgroups/delta_smelt.html)

EVALUATION

- 1. Between December 1 and January 31, has any first flush condition been exceeded?**  
The running 3-day average flows and running 3-day average turbidity at Freeport did not exceeded the triggers for “First Flush” conditions in WY2021.
- 2. Do DSM have a high risk of migration and dispersal into areas at high risk of future entrainment? (December 1- January 31)**  
Delta Smelt were not detected in the South Delta between 12/1/2021 and 1/31/2021. The detection on 11/9/2020 supported Delta Smelt being present in Suisun Marsh and west of the Sacramento-San Joaquin confluence. Additional detections on the 6<sup>th</sup>, 15<sup>th</sup>, 21<sup>st</sup> and 26<sup>th</sup> of January support a presence of the species in the Sacramento Deep Water Ship Channel, but these fish may represent the freshwater resident population and may not be representative of the migratory life history pattern.
- 3. Has a spent female been collected?**  
A spent female Delta Smelt was not observed before 4/1/2021 in WY2021.
- 4. If OMR of -2000 does not reduce OBI turbidity below 12NTU/FNU, what OMR target is deemed protective between -2000 and -5000?**  
As of 4/1/2021 the turbidity bridge avoidance trigger of 12 NTU at OBI off ramped. OBI turbidity is currently below 12 FNU.
- 5. If OBI is 12 NTU/FNU, what do other station locations show?**  
OBI turbidity is currently below 12 FNU. The daily average turbidities on 5/4/2021 at Prisoners Point (3.25 NTU), Holland Cut (5.17 FNU) and Victoria Canal (1.86 NTU) are stable and not expected to increase notably in the next seven days.
- 6. If OBI is 12 NTU/FNU, is a turbidity bridge avoidance action not warranted? What is the supporting information?**  
As of 4/1/2021 turbidity the turbidity bridge avoidance trigger of 12 NTU at OBI off ramped.

**7. After March 15 and if QWEST is negative, are larval or juvenile DSM within the entrainment zone of the CVP and SWP pumps based on surveys?**

As of 5/4/2021, QWEST is positive, and expected remain positive to slightly negative over the next seven day period. No larval or juvenile Delta Smelt have been observed in the South Delta as of 5/4/2021.

**8. Based on real-time spatial distribution of Delta Smelt and currently available turbidity information, should OMR be managed to no more negative than -3,500?**

Delta Smelt are unlikely to be present in the South Delta based on limited detection information this season. Turbidity in the South Delta remains low across most stations (See Attachment B) and there does not appear to be any widespread increases as of 5/4/2021. The OMR index range is between -1,000 to -1,700 cfs for the next seven days and will be protective. This pattern is expected to continue and there is no expected need to manage OMR to no more negative than -3,500 cfs.

**9. What do hydrodynamic models, informed by EDSM or other relevant data, suggest the estimated percentage of larval and juvenile DSM that could be entrained may be?**

With only five detections in the Deep Water Ship Channel there is not enough data on Delta Smelt to inform hydrodynamic models, and the SMT cannot estimate the percentage of larval and juvenile entrainment.

DELTA SMELT REFERENCES

- Hobbs, J. A., Lewis, L. S., Willmes, M., Denney, C., & Bush, E. (2019). Complex life histories discovered in a critically endangered fish. *Scientific Reports*, 9(1). <https://doi.org/10.1038/s41598-019-52273-8>
- Polansky, L., Newman, K.B., Nobriga, M.L. et al. Spatiotemporal Models of an Estuarine Fish Species to Identify Patterns and Factors Impacting Their Distribution and Abundance. *Estuaries and Coasts* 41, 572–581 (2018). <https://doi.org/10.1007/s12237-017-0277-3>



## Attachment A: DSM2 modeling

### Table of Contents

Objective.....	17
Background .....	18
DSM2 model results: summary tables.....	<b>Error! Bookmark not defined.</b>
DSM2 model results: figures .....	20
DSM2 model interpretation entrainment in Delta strata regions .....	22
DSM2 channel locations information.....	23

### Objective

Weekly modeling efforts are conducted to examine the effects of varying OMR conditions on the behavior of salmonids present in the Delta in a one-week “look ahead” or outlook. Members of the Salmon Monitoring Team (SaMT) use DSM2 modeling results to help answer how changing pumping regimes translates to differences in flows and velocities modeled at various channel locations within the Delta and what impact modeled environmental parameters have on rearing, foraging, migrating, and holding salmonids.

Each series of runs consists of three OMR conditions: minimum and maximum scenarios bounded by expected OMR index values for that week (Ops Outlook, Table 1) and a baseline which represents an anticipated operational value. Assumptions are made to best estimate future hydrologic characteristics. These inputs are more confident for the future one, two, and three-day timeframes; days four through six have lower confidence. Model scenarios hold hydrology inputs between runs constant and adjust Delta export pumping rates to compare between scenario OMR index values (unless otherwise noted). Although hydrologic ensembles could be used, a single value or deterministic projection is used for efficiency.

SaMT members use weekly DSM2 model results from a range of scenarios as part of a suite of tools to help assess distribution and changes to behavior of salmonids. At each channel location over a six-day action period, environmental parameters are examined: modeled flow and velocity general statistics (e.g., magnitude, range, percent positive), differences in modeled flow and velocity values compared with the baseline scenario, etc. That information, in conjunction with channel location (e.g., close to the Delta pumping facilities, closer to areas with higher tidal influence, etc.) and other environmental considerations (e.g., tidal cycle, upcoming storms, etc.), is then interpreted from a biological perspective. SaMT explores the possible effects to salmonids of changing OMR index scenarios, assuming each of those potential operations could be that week’s controlling factor.

## Background

<i>Process</i>	
Weekly process	<ul style="list-style-type: none"> <li>• DSM2 model runs use a historic and forecasted hydrological input dataset with no assumptions provided by DWR Thursdays and updated by Reclamation Mondays.</li> <li>• Input File updated Monday after initial distribution from DWR for removal of forecasted in lieu of historic input.</li> <li>• Reclamation provides scenarios based on expected OMR index values for the upcoming week.</li> <li>• DSM2 model runs produced Monday and distributed to SaMT members.</li> </ul>
<i>Hydraulic footprint information</i>	
Baseline and Scenarios updated	5/3/2021
DSM2 modeling results range	5/4/2021 – 5/10/2021
<i>OMR index value scenarios</i>	
Baseline	-1,400 cfs
Scenario 1	N/A
Scenario 2	N/A
<i>Changes between scenarios</i>	
Hydrology	No (see special considerations section below)
Delta Exports	Yes
<i>Common assumptions</i>	
DSM2 run results based on the following assumptions	<ul style="list-style-type: none"> <li>• CCFB Gates are operating to Priority 1 throughout the forecast period.</li> <li>• The Delta Cross Channel gates are closed throughout the forecast period.</li> <li>• Suisun Marsh salinity control flashboards are in, and 2 of the Suisun Marsh Salinity Control gates are in tidal operation and 1 gate is closed for maintenance.</li> <li>• Sacramento River flow at Freeport is expected to remain constant at 5,150 cfs throughout the forecast period (Figure A1a).</li> <li>• San Joaquin River flow at Vernalis is at 600 cfs at the beginning of the forecast period and is estimated to decrease to 325 cfs (Figure A1b).</li> <li>• Clifton Court Forebay and Tracy Pumping Plant pumping is shown for model runs in Figure A2.</li> </ul>

<i>Additional information</i>	
Considerations for current DSM2 model run	This week there was no Scenario 1 or Scenario 2 modeled. The more negative expected OMR Index Value (see Operations Outlook document) could not be reached without a change in hydrology.
Caveats	<ul style="list-style-type: none"><li>• Time-step: DSM2 generates results at 15-minute time-steps. Visualizations of DSM2 model run results are aggregated over daily timesteps. Operations function on a more granular scale than daily time-step.</li><li>▪ Salmonid behavior: DSM2 provides flow fields which salmonids may encounter but salmonids are not neutrally buoyant particles. Models which incorporate behavior from acoustic tagged salmonids are being developed for South Delta (ePTM, ecoPTM).</li></ul>

**DSM2 model results: figures**

Figure A1a-b. Daily forecasted Freeport and Vernalis flows (cfs)

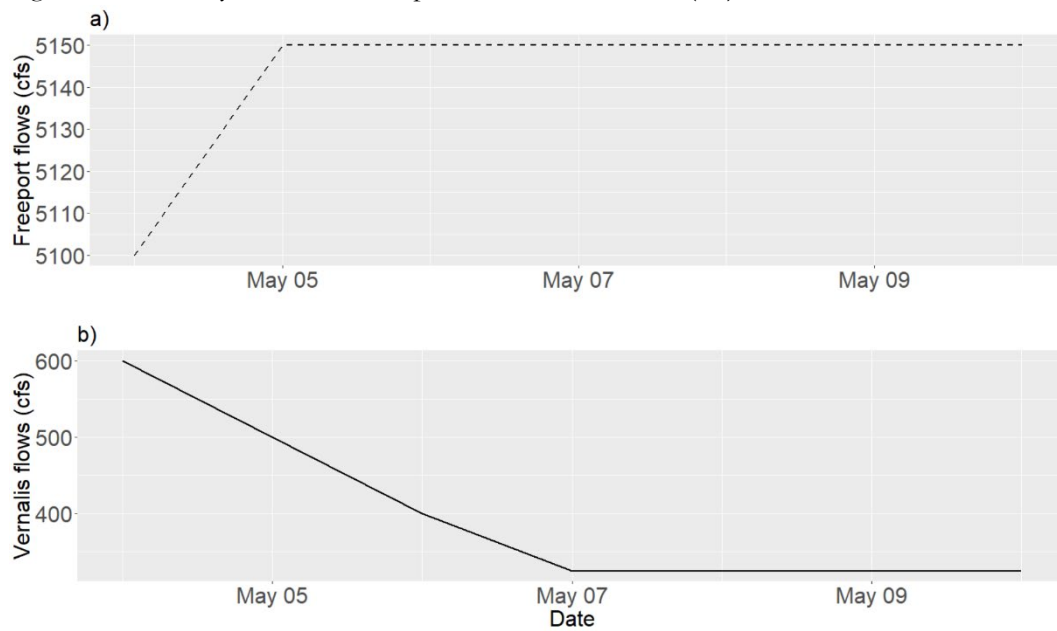


Figure A2. Daily forecasted pumping: Jones and Banks (cfs): Baseline.


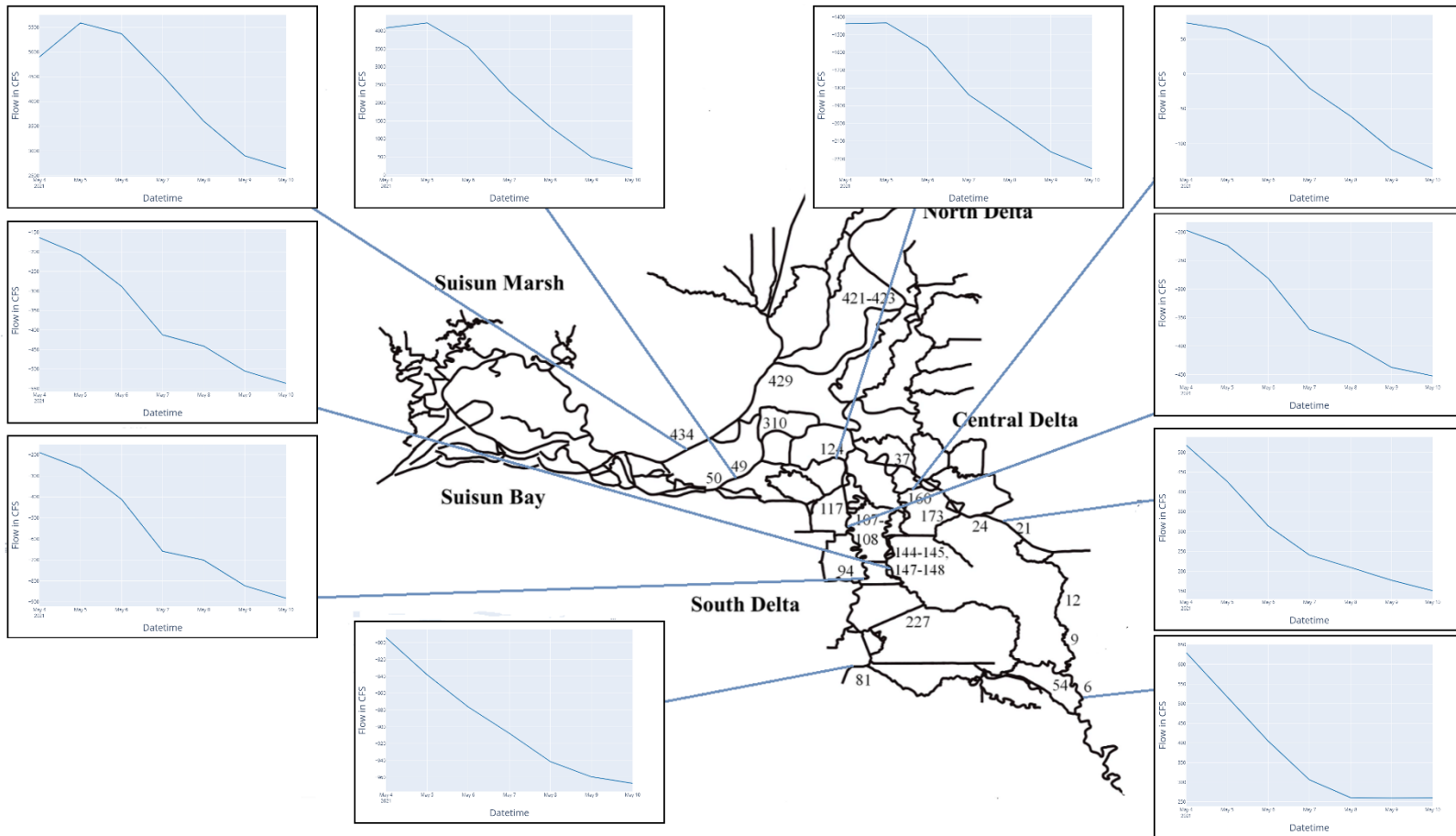


Figure A3: Spatial representation of DSM2 modeled flow by channel. Refer to figures A4 to A13 for more detail.



**DSM2 model interpretation entrainment in Delta strata regions**

North Delta into Interior and Central Delta & San  
Joaquin River and Central Delta into South Delta &  
South Delta into facilities

Channels: 6, 21, 49, 434, 107, 124, 160, 81, 94, and 148

Based on recent survey data, listed salmonids are present. Cumulative net flows throughout the system are positive in magnitude at the beginning of the forecast period and then decreasing during the second half of the forecast period. Fish moving from the San Joaquin mainstem into the head of Old River will not experience an increased transit time towards the fish salvage facilities.

**DSM2 channel locations information**

Figure A4. Highlighted DSM2 channels by Delta Strata.

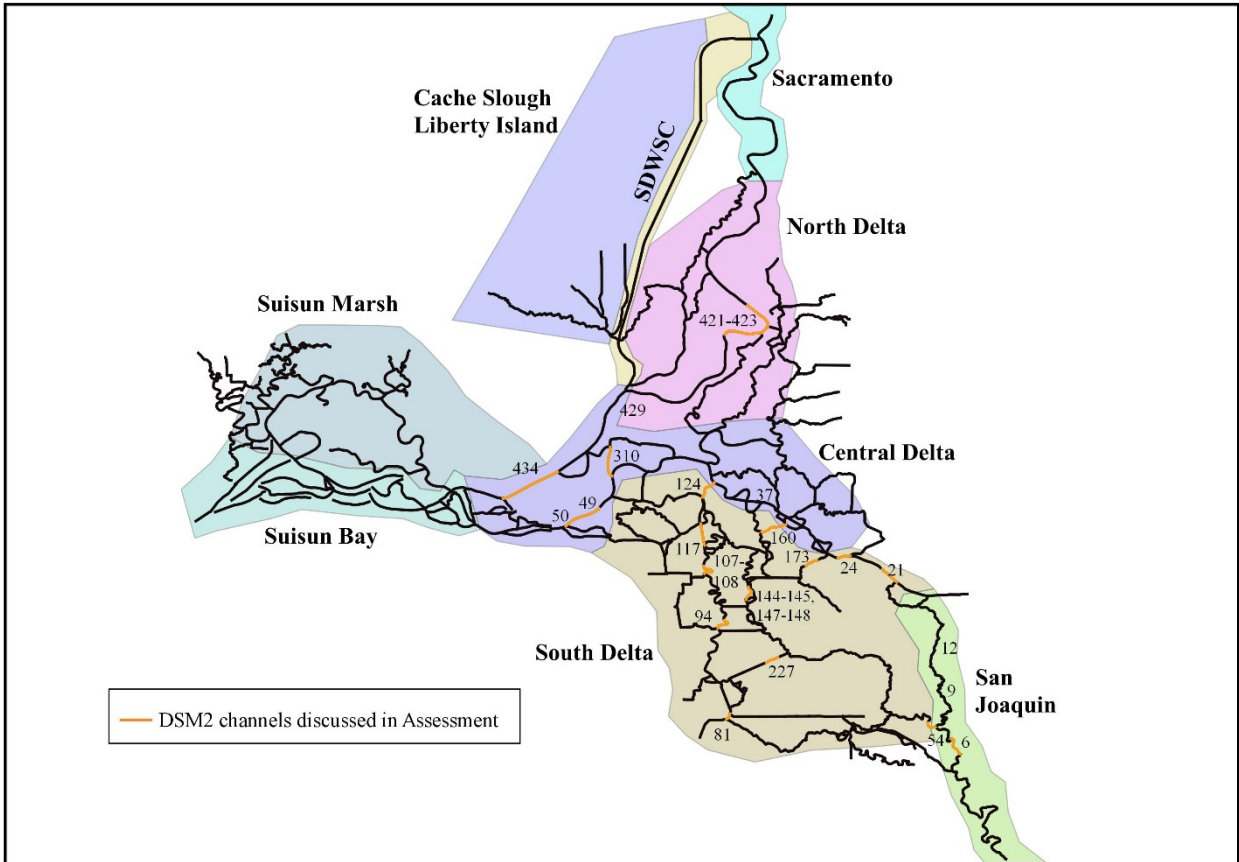


Table A1. Description of channel location, by Delta Strata region. Not all listed channels have model results presented in every weekly Proposed Action Assessment.

<b>DSM2 Channel</b>	<b>Description</b>
North Delta into Interior and Central Delta	
CHAN049	San Joaquin River at Sherman Island
CHAN310	Three-Mile Slough
CHAN421	Sacramento River at Delta Cross Channel
CHAN422	Sacramento River at Delta Cross Channel
CHAN423	Sacramento River at Delta Cross Channel
CHAN434	Sacramento River at Sherman Island
San Joaquin River and Central Delta into South Delta	
CHAN006	San Joaquin River at Head of Old River (HOR)
CHAN021	San Joaquin River downstream from confluence with Calaveras River
CHAN024	San Joaquin River upstream of Turner Cut
CHAN054	Old River at confluence with San Joaquin River (HOR)
CHAN107	Old River north of Rock Slough
CHAN117	Old River south of Franks Tract
CHAN124	Old River between Franks Tract and San Joaquin River
CHAN160	Columbia Cut
CHAN173	Turner Cut
South Delta into Facilities	
CHAN148	Middle River
CHAN227	Victoria Canal
CHAN081	Grant Line Canal
CHAN094	Old River



**Attachment B: Delta Turbidity Report**

**Department of Water Resources  
Division of Operations and Maintenance  
SWP Water Operations Office**

# **Delta Turbidity Conditions Report**

**For conditions through:**

**May 3, 2021**

**General Conditions:**

**Inflows:**

Freeport	5295 CFS
Yolo Bypass	429 CFS
Vernalis	970 CFS
Cosumnes	143 CFS
Mokelumne	160 CFS
Calaveras	191 CFS

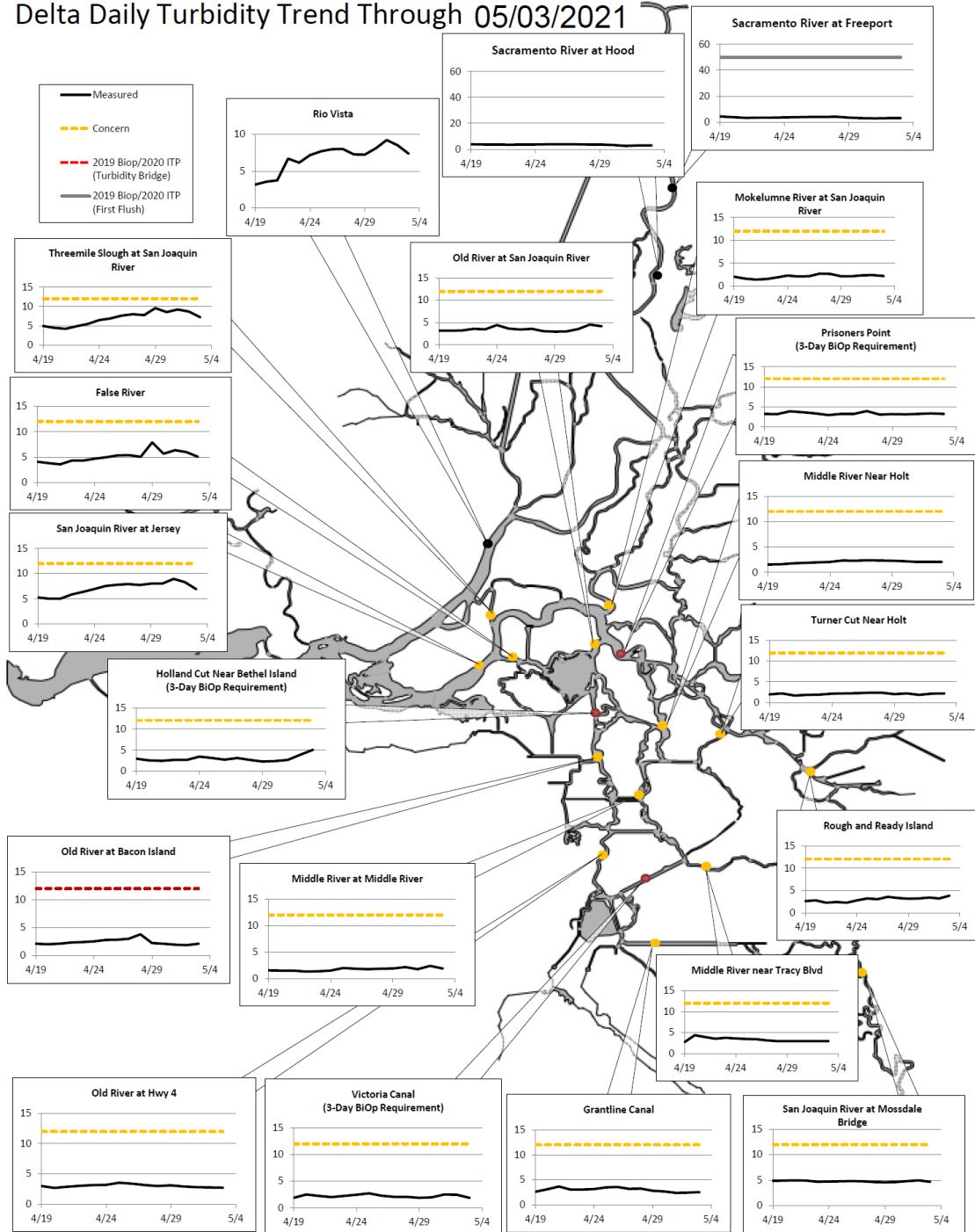
**Exports:**

Clifton Court	384 CFS
Jones	803 CFS

**Other:**

OMR (Index)	-1072 CFS
QWEST	513 CFS
NDOI	4033 CFS

### Delta Daily Turbidity Trend Through 05/03/2021



OBI station Turbidity values are CDEC daily data.  
 All other stations Turbidity values are daily average calculated from CDEC event data.