
APPENDIX C

APPENDIX C

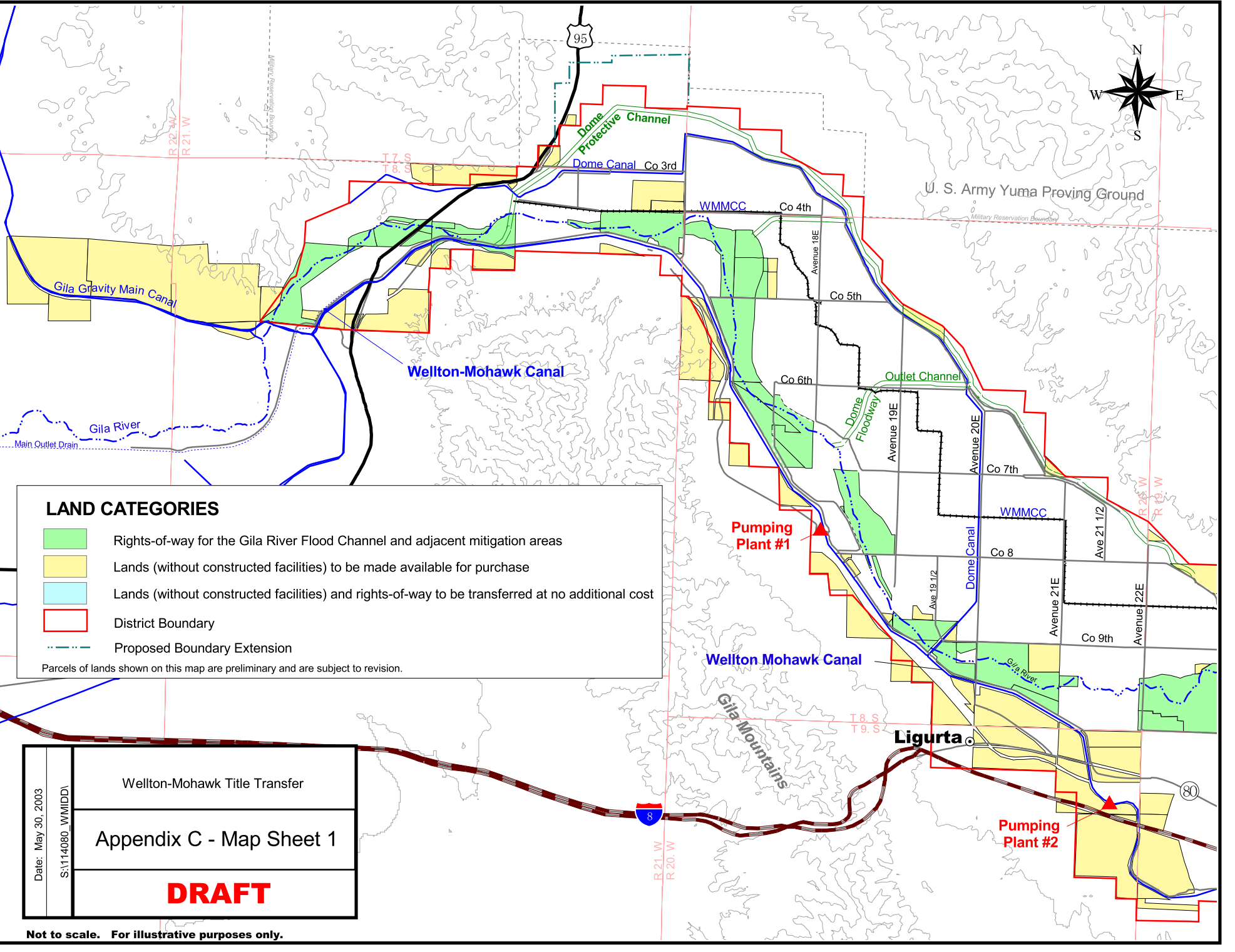
Detailed Maps of Lands

This appendix contains detailed maps showing Reclamation lands involved in the Proposed Action/Preferred Alternative, divided into the following three categories.

- ?? Rights-of-way for the Gila River Flood Channel and adjacent mitigation areas (for transfer to District at no cost)
- ?? Unused lands and rights-of-way acquired from GVPD and MMWCD and included in District repayment (for transfer to District at no cost)
- ?? Unused lands acquired or withdrawn by Reclamation and not included in District repayment (for purchase by District)

The federal rights-of-way shown for the Gila River Flood Channel and adjacent mitigation areas are not continuous along the river corridor because the Wellton-Mohawk Irrigation and Drainage District currently owns some of the right-of-way for the flood channel.

Rights-of-way for facilities, canals, laterals, drains, protective dikes, and floodways are not shown on this set of maps; the majority of the rights-of-way would not be discernable at the scale of these maps.



LAND CATEGORIES

- Rights-of-way for the Gila River Flood Channel and adjacent mitigation areas
- Lands (without constructed facilities) to be made available for purchase
- Lands (without constructed facilities) and rights-of-way to be transferred at no additional cost
- District Boundary
- Proposed Boundary Extension

Parcels of lands shown on this map are preliminary and are subject to revision.

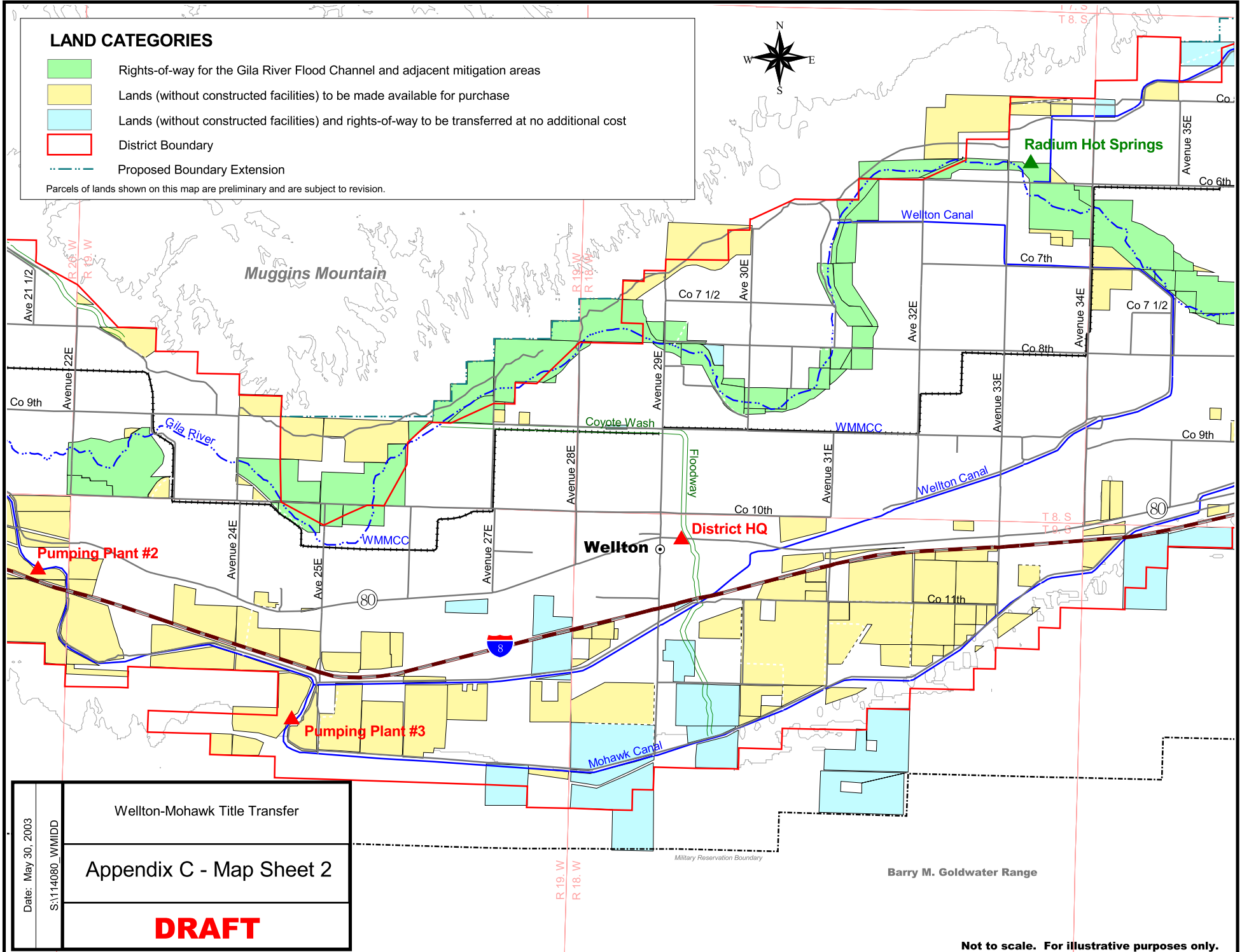
Date: May 30, 2003	S:\114080_WM\DDI	Wellton-Mohawk Title Transfer
		Appendix C - Map Sheet 1
		DRAFT

Not to scale. For illustrative purposes only.

LAND CATEGORIES

- Rights-of-way for the Gila River Flood Channel and adjacent mitigation areas
- Lands (without constructed facilities) to be made available for purchase
- Lands (without constructed facilities) and rights-of-way to be transferred at no additional cost
- District Boundary
- Proposed Boundary Extension

Parcels of lands shown on this map are preliminary and are subject to revision.



Date: May 30, 2003 S:\114080_WMIDD	Wellton-Mohawk Title Transfer
<h2>Appendix C - Map Sheet 2</h2>	
<h1 style="color: red;">DRAFT</h1>	

Barry M. Goldwater Range

Not to scale. For illustrative purposes only.

Not to scale. For illustrative purposes only.



U. S. Army Yuma Proving Ground






Military Reservation Boundary

Roll

Tacna

Barry M. Goldwater Range

LAND CATEGORIES

-  Rights-of-way for the Gila River Flood Channel and adjacent mitigation areas
-  Lands (without constructed facilities) to be made available for purchase
-  Lands (without constructed facilities) and rights-of-way to be transferred at no additional cost
-  District Boundary
-  Proposed Boundary Extension

Parcels of lands shown on this map are preliminary and are subject to revision.

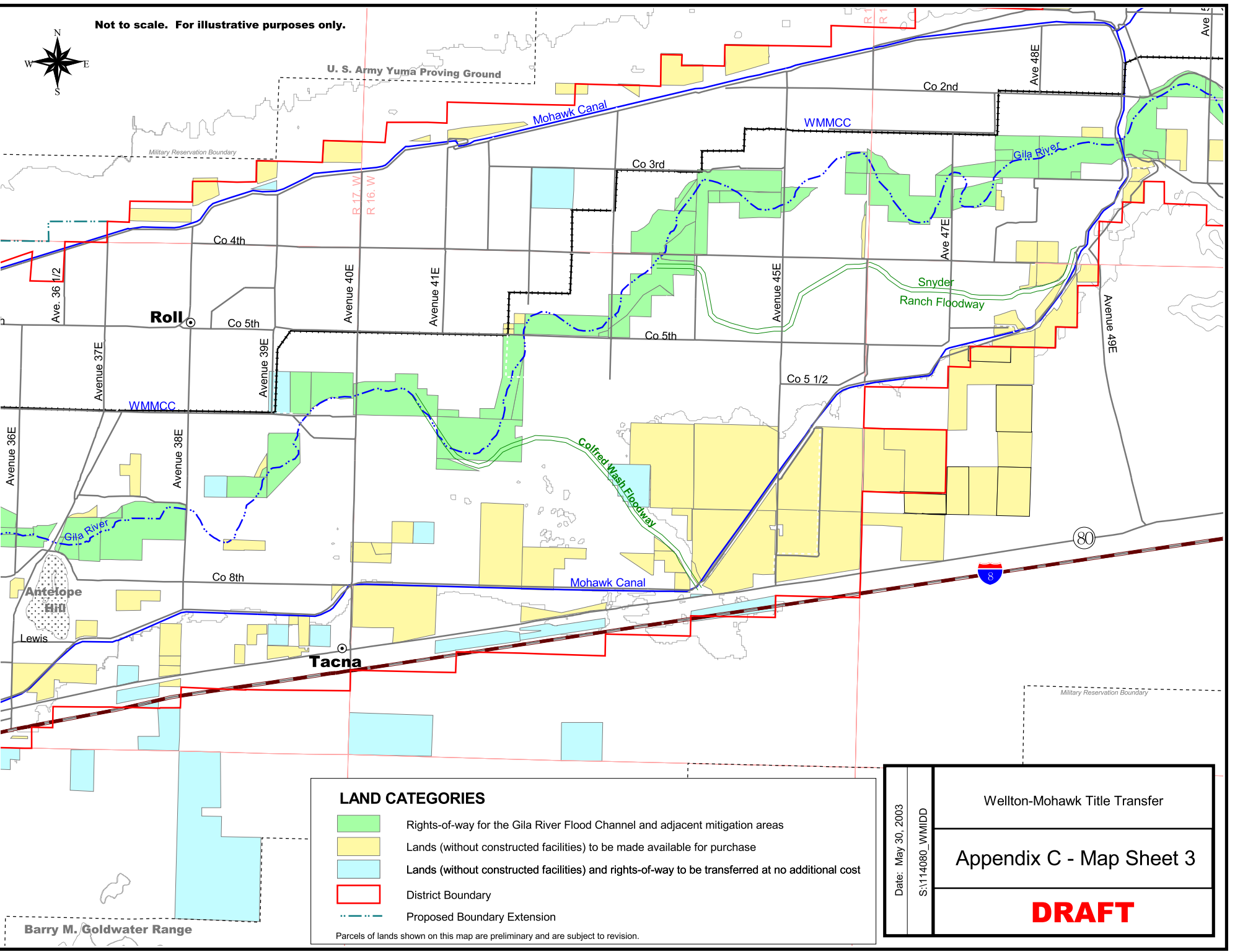
Date: May 30, 2003

S:\114080_WMIDD

Wellton-Mohawk Title Transfer

Appendix C - Map Sheet 3

DRAFT

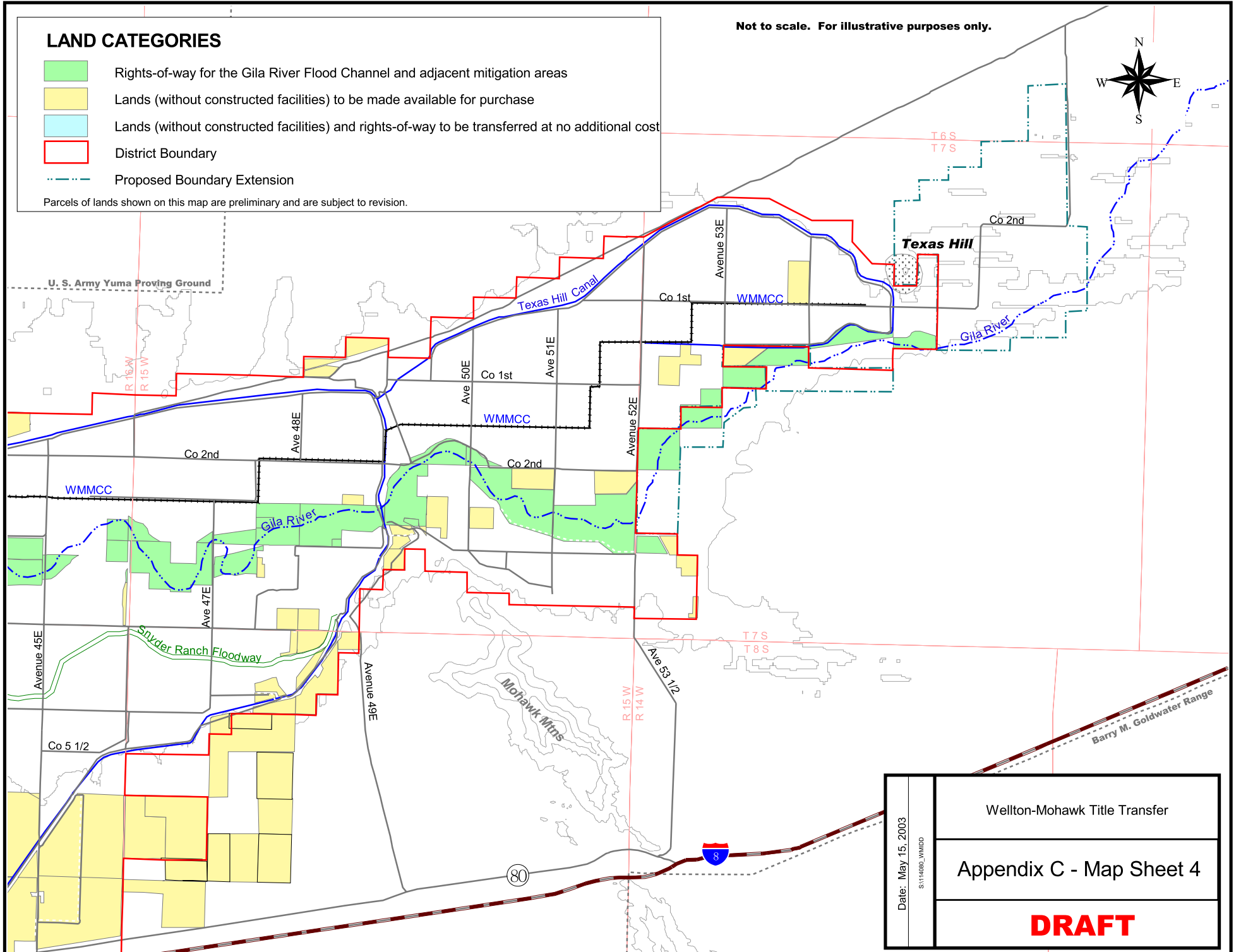


LAND CATEGORIES

- Rights-of-way for the Gila River Flood Channel and adjacent mitigation areas
- Lands (without constructed facilities) to be made available for purchase
- Lands (without constructed facilities) and rights-of-way to be transferred at no additional cost
- District Boundary
- Proposed Boundary Extension

Parcels of lands shown on this map are preliminary and are subject to revision.

Not to scale. For illustrative purposes only.



Date: May 15, 2003 S1114080_WMIDD	Wellton-Mohawk Title Transfer
<h2 style="margin: 0;">Appendix C - Map Sheet 4</h2>	
<h1 style="color: red; margin: 0;">DRAFT</h1>	