


Detail 8g-1

25

- | | | | | | |
|---------------------|---------------------|---------------------|---------------------|---------------------|---------------------|
| 1. 006S022E36F045S | | 16. 006S022E36F025S | 24. 006S022E36F039S | 29. 006S022E36G004S | |
| 2. 006S022E36F013S | | 17. 006S022E36F023S | 24. 006S022E36F040S | 30. 006S022E36G008S | 37. 006S022E36G015S |
| 3. 006S022E36F007S | 8. 006S022E36F049S | 18. 006S022E36F004S | 25. 006S022E36F038S | 31. 006S022E36G005S | 38. 006S022E36G036S |
| 4. 006S022E36F021S | 9. 006S022E36F024S | 19. 006S022E36F029S | 26. 006S022E36G020S | 32. 006S022E36G015S | 39. 006S022E36G028S |
| 5. 006S022E36F020S | 10. 006S022E36F006S | 20. 006S022E36F015S | 26. 006S022E36G021S | 33. 006S022E36G002S | 40. 006S022E36G010S |
| 6. 006S022E36F022S | 11. 006S022E36F044S | 21. 006S022E36F032S | 27. 006S022E36G022S | 34. 006S022E36G033S | 41. 006S022E36G027S |
| 7. 006S022E36F031S | 12. 006S022E36F014S | 22. 006S022E36F065S | 28. 006S022E36F036S | 35. 006S022E36G017S | 42. 006S022E36G018S |
| 15. 006S022E36F031S | 14. 006S022E36F054S | 23. 006S022E36F026S | 29. 006S022E36F037S | 36. 006S022E36G014S | |




Legend

Wells in River Aquifer

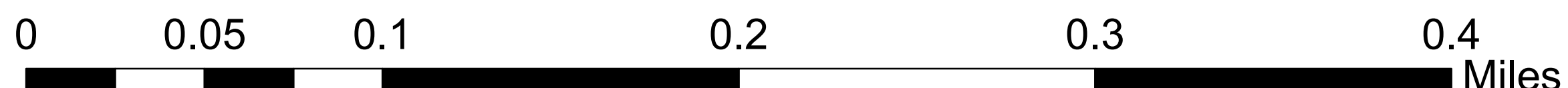
Water Use Category

- Standby Emergency
- Withdrawal - Domestic
- ▲ Withdrawal - Irrigation
- ◆ Withdrawal - Other
- Withdrawal - Unclassified Use
- + Withdrawal - Unused

- ▭ Township - Range Lines
- ▭ Section Lines
- ▭ Flood Plain
- ▭ Accounting Surface



- ▭ City Boundaries
- ▭ State Boundaries
- ▭ Water Contracts



Well data based on June 19, 2008 download from USGS Well Inventory

Revised June 25, 2008