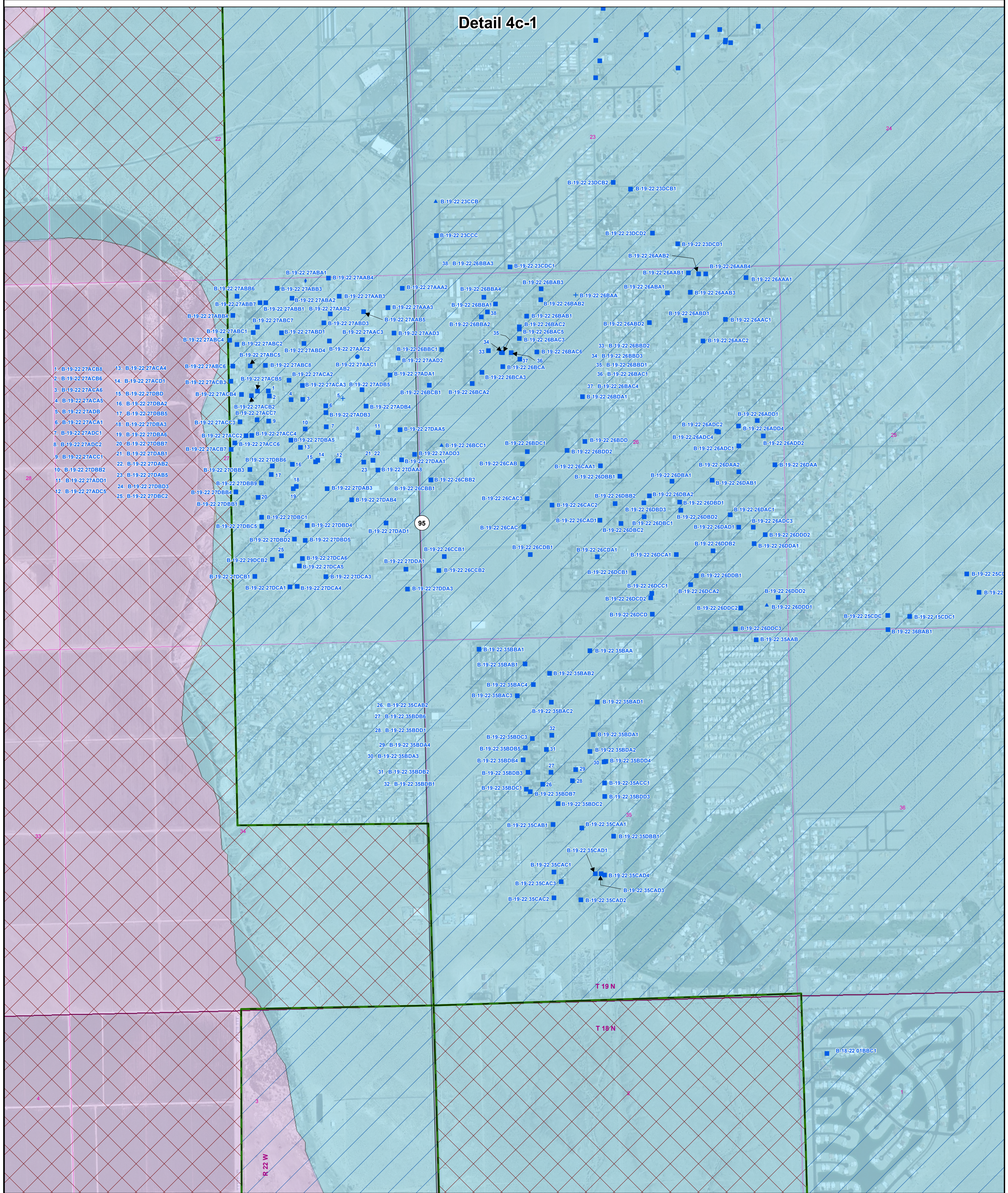


Detail 4c-1



Legend

Wells in River Aquifer Water Contracts

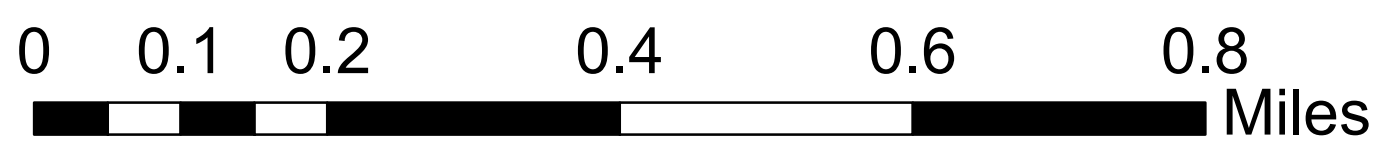

Water Use Category

- Standby Emergency
- Withdrawal - Domestic
- ▲ Withdrawal - Irrigation
- ◆ Withdrawal - Other
- Withdrawal - Unclassified Use
- + Withdrawal - Unused

- ▭ City Boundaries
- ▭ State Boundaries

OWNER

- ▭ Other Water Contracts
- ▭ Fort Mojave Indian Reservation
- ▭ Mohave Valley Irrigation and Drainage District
- ▭ Township - Range Lines
- ▭ Section Lines
- ▭ Flood Plain
- ▭ Accounting Surface



Well data based on June 19, 2008 download from USGS Well Inventory



Revised June 25, 2008