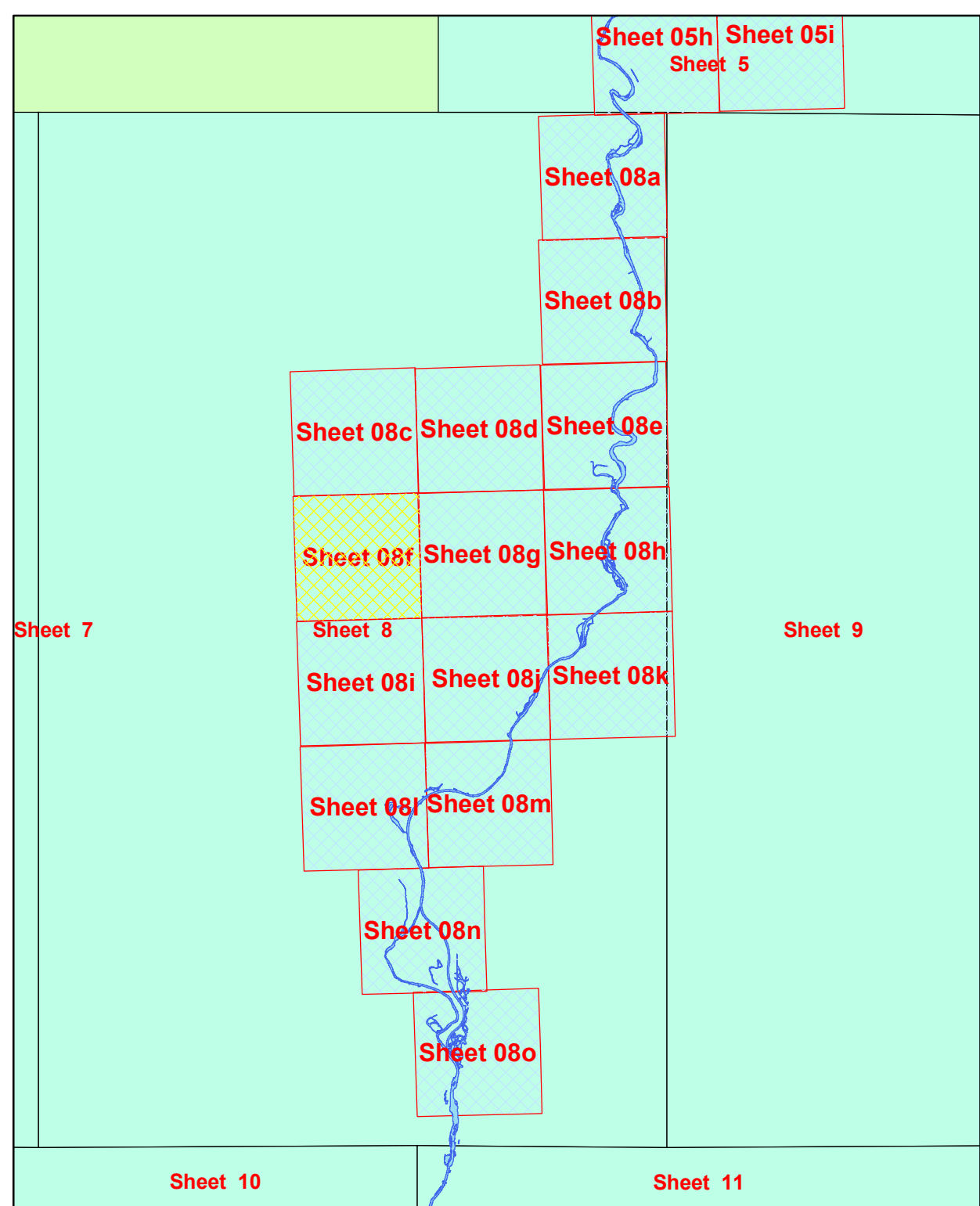


Palo Verde  
Irrigation District



**Legend**

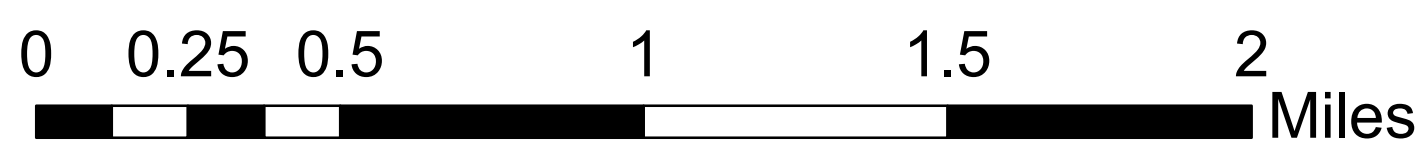

**Wells in River Aquifer**

**Water Use Category**

- Standby Emergency
- Withdrawal - Domestic
- ▲ Withdrawal - Irrigation
- ◆ Withdrawal - Other
- Withdrawal - Unclassified Use
- + Withdrawal - Unused

- ▭ City Boundaries
- ▭ State Boundaries

- ▭ Water Contracts
- ▭ Water Supply Act Service Areas
- ▭ Township - Range Lines
- ▭ Section Lines
- ▭ Flood Plain
- ▭ Accounting Surface



Well data based on June 19, 2008 download from USGS Well Inventory

Revised June 25, 2008