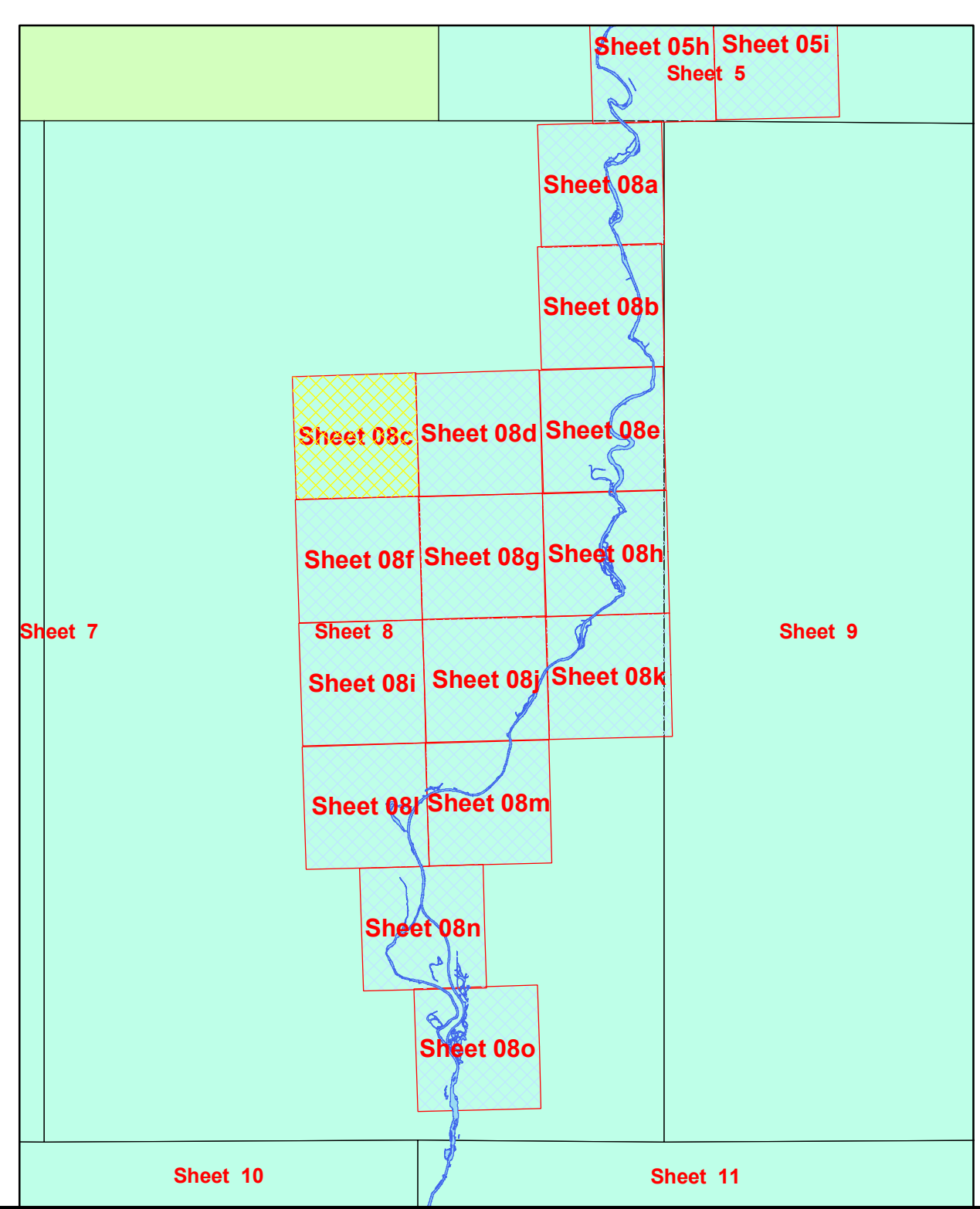
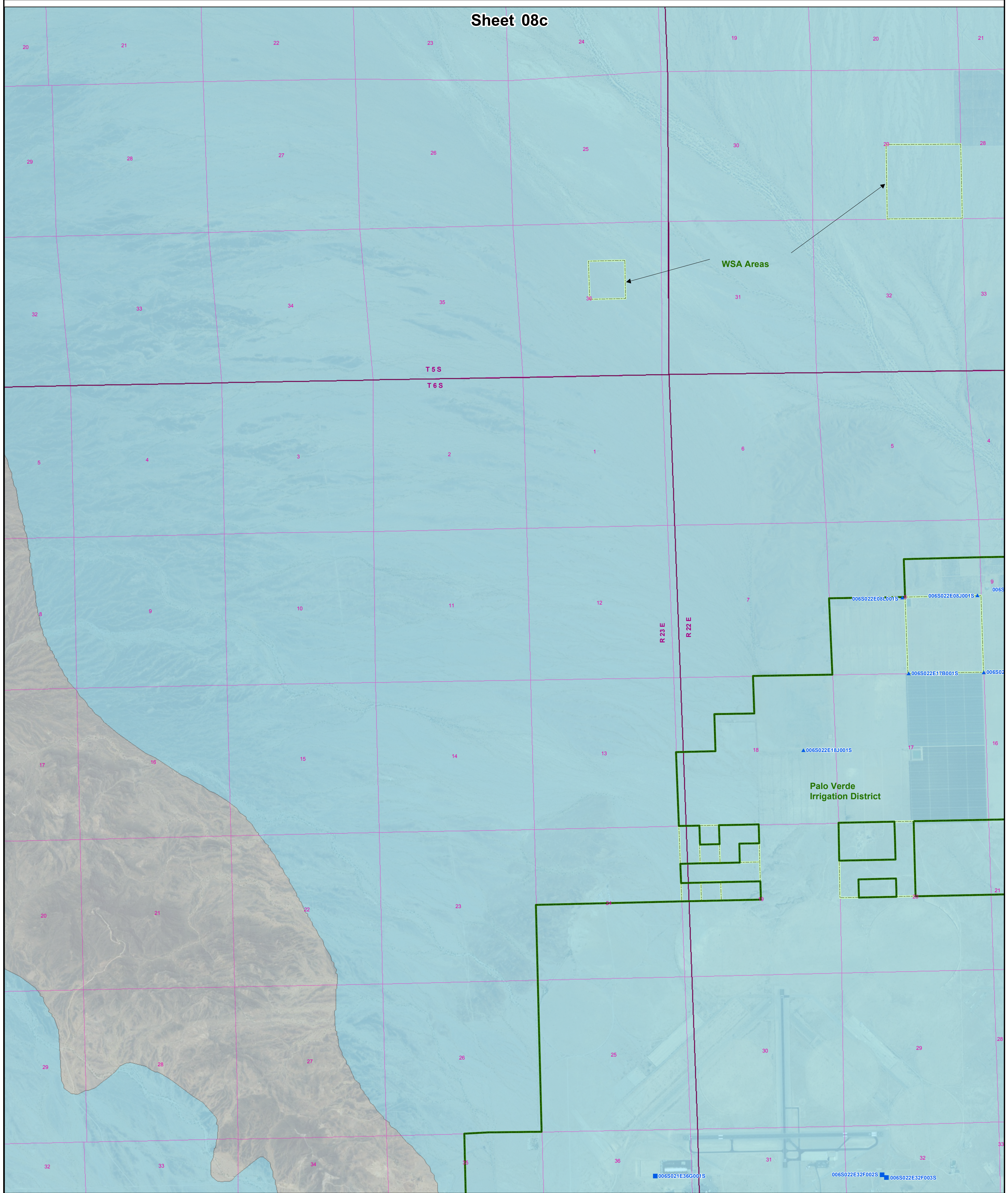
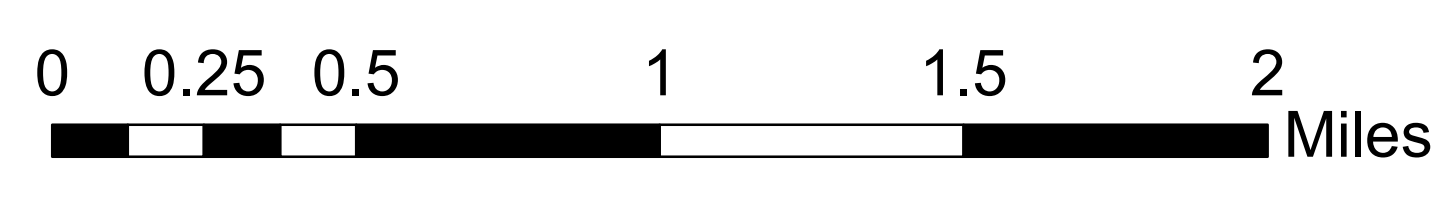



# Sheet 08c



## Legend

- Wells in River Aquifer**
- Standby Emergency
  - Withdrawl - Domestic
  - ▲ Withdrawl - Irrigation
  - ◆ Withdrawl - Other
  - Withdrawl - Unclassified Use
  - + Withdrawl - Unused
- Water Use Category**
- Water Contracts
  - Water Supply Act Service Areas
  - Township - Range Lines
  - Section Lines
  - Flood Plain
  - Accounting Surface
- City Boundaries  
□ State Boundaries



Well data based on June 19, 2008 download from USGS Well Inventory

Revised June 25, 2008