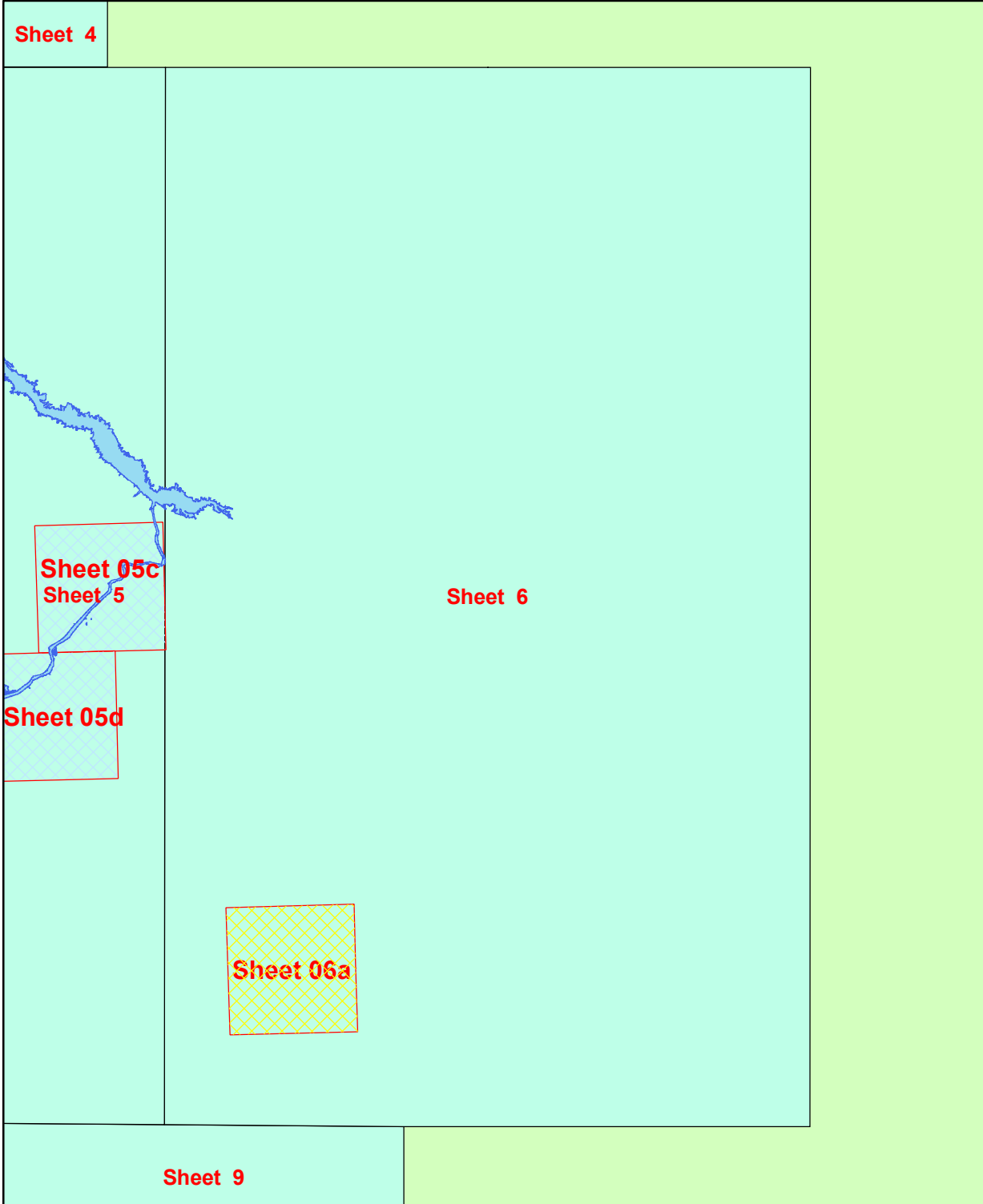
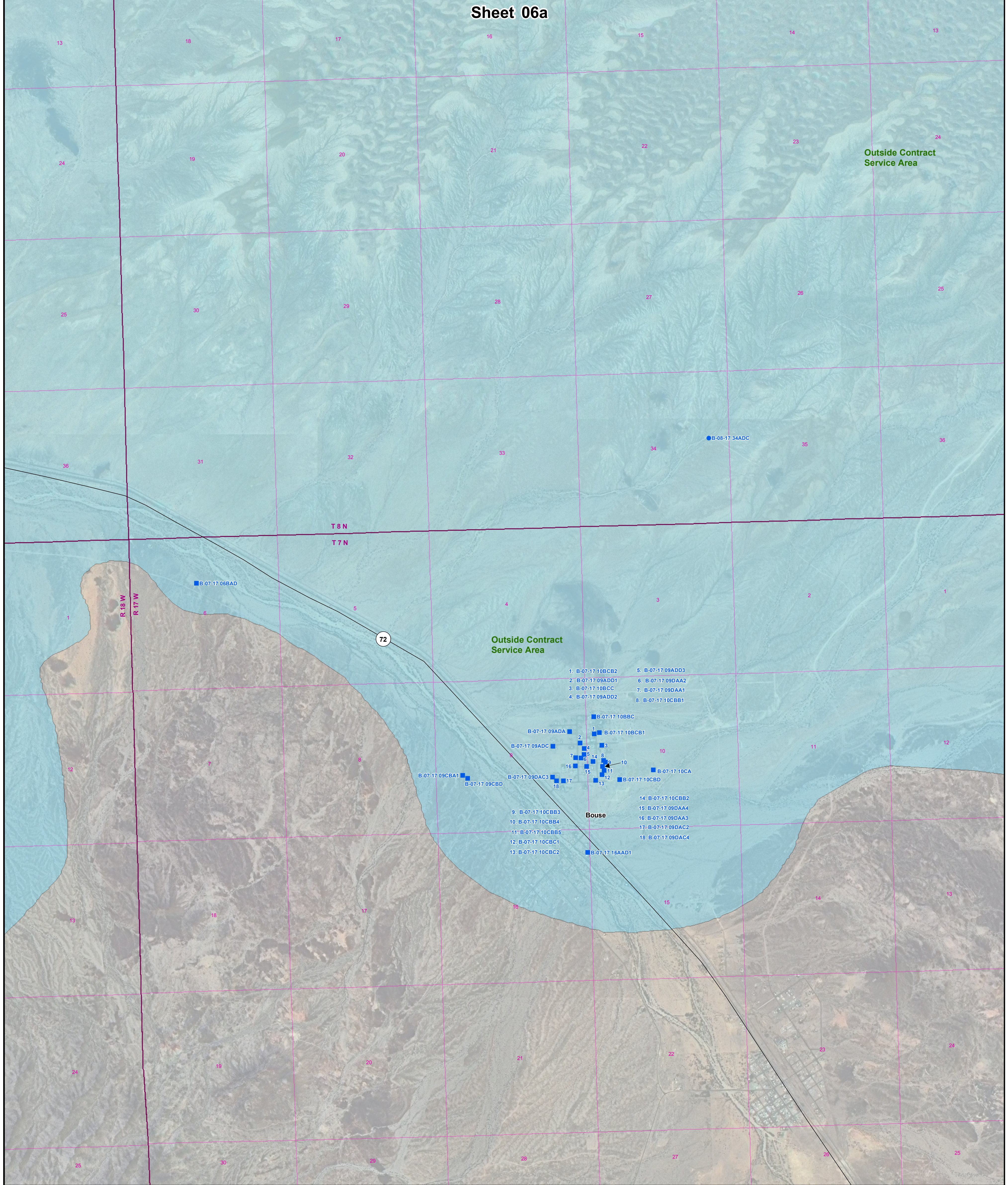


# Sheet 06a



## Legend


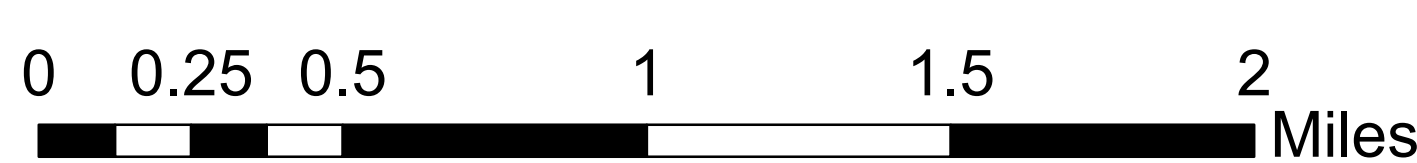

### Wells in River Aquifer

#### Water Use Category

- Standby Emergency
- Withdrawal - Domestic
- ▲ Withdrawal - Irrigation
- ◆ Withdrawal - Other
- Withdrawal - Unclassified Use
- + Withdrawal - Unused

- ▭ City Boundaries
- ▭ State Boundaries
- ▭ Water Contracts
- ▭ Water Supply Act Service Areas

- ▭ Township - Range Lines
- ▭ Section Lines
- ▭ Flood Plain
- ▭ Accounting Surface



Well data based on June 19, 2008 download from USGS Well Inventory

Revised June 25, 2008