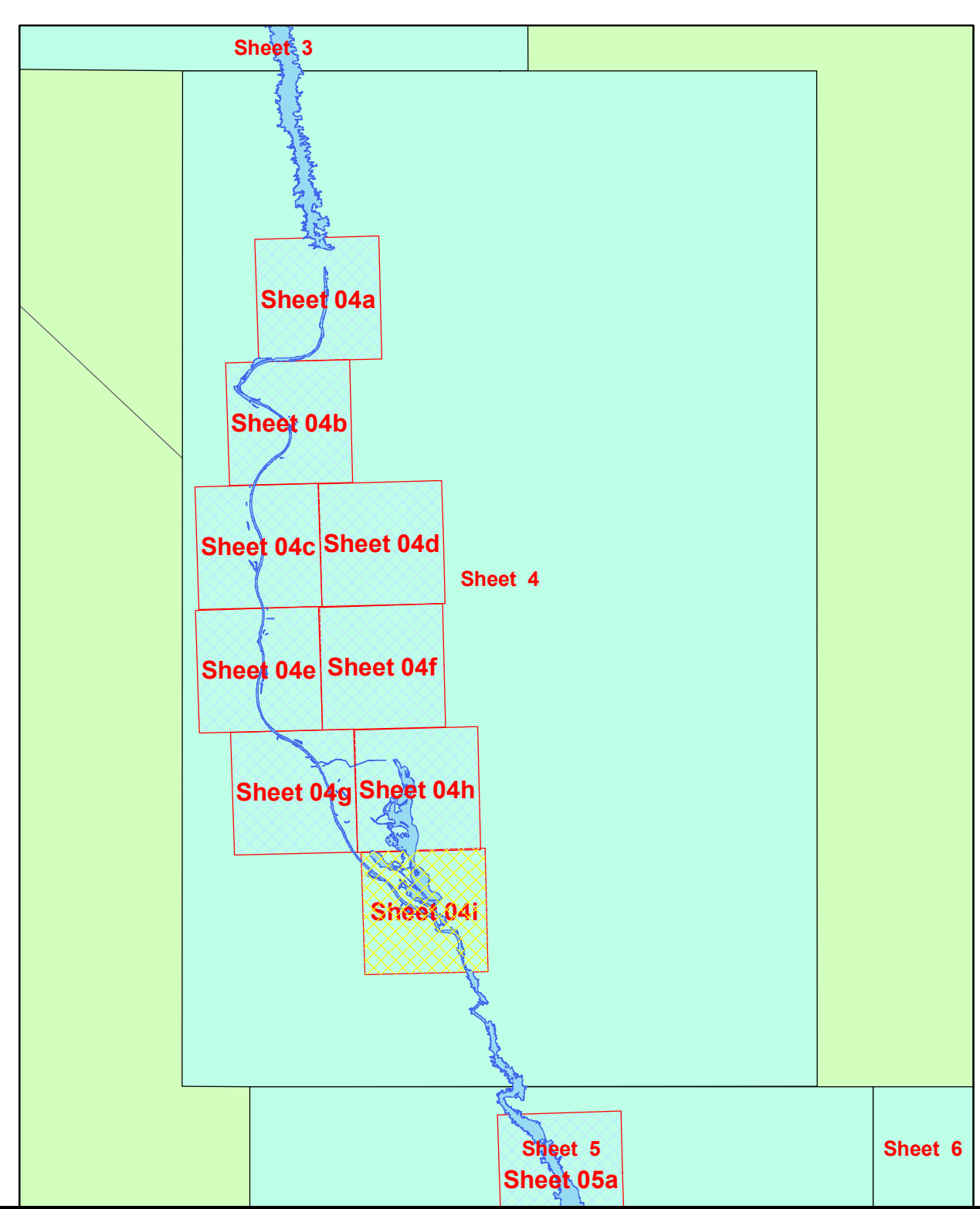


Sheet 04i

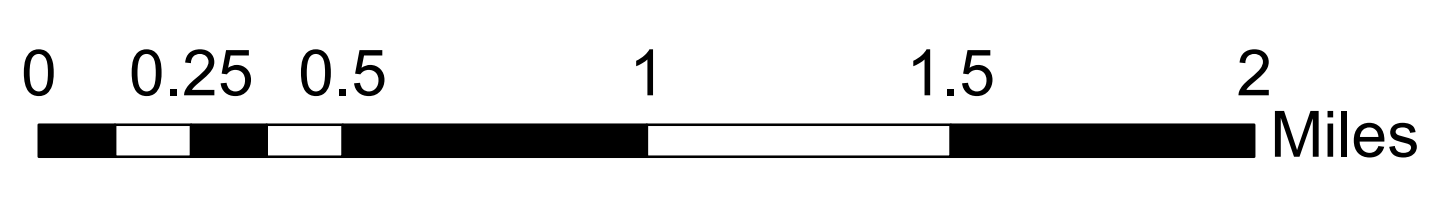

- 1. B-16-21 15AAD2
- 2. B-16-21 15ADA2
- 3. B-16-21 15ADB
- 4. B-16-21 15ADA1
- 5. B-16-21 15ADA3
- 6. B-16-21 15ADC1
- 7. B-16-21 15ADD1
- 8. B-16-21 15ADC2
- 9. B-16-21 15ADD
- 10. B-16-21 15ADA
- 11. B-16-21 15CAA1
- 12. B-16-21 15CAA4
- 13. B-16-21 15DBB
- 14. B-16-21 15CAB2
- 15. B-16-21 15CAB3
- 16. B-16-21 15CBB3
- 17. B-16-21 15CBA1
- 18. B-16-21 15CBD1
- 19. B-16-21 15CBC1
- 20. B-16-21 15CBD3
- 21. B-16-21 15CBD4
- 22. B-16-21 15CBB5
- 23. B-16-21 15CBB6
- 24. B-16-21 15CCA1
- 25. B-16-21 15CCA2
- 26. B-16-21 15CCA5
- 27. B-16-21 15CCA4
- 28. B-16-21 15CCB
- 29. B-16-21 15CCD1
- 30. B-16-21 15CCA3
- 31. B-16-21 15CCD1
- 32. B-16-21 15CDB
- 33. B-16-21 15CAC2
- 34. B-16-21 15CDA
- 35. B-16-21 15CAD3
- 36. B-16-21 15CAD2
- 37. B-16-21 15CAD1
- 38. B-16-21 15DBC1
- 39. B-16-21 15DBC2
- 40. B-16-21 15DBE
- 41. B-16-21 15DCA1
- 42. B-16-21 15DCA2
- 43. B-16-21 15DAC1
- 44. B-16-21 15DAC2
- 45. B-16-21 15DDB1
- 46. B-16-21 15DDC1
- 47. B-16-21 15DD
- 48. B-16-21 15DDA3
- 49. B-16-21 15DAD2



Legend

Wells in River Aquifer Water Contracts

- | Water Use Category | | OWNER | |
|--------------------|-------------------------------|-------|------------------------------------------------|
| ■ | Standby Emergency | □ | Other Water Contracts |
| ■ | Withdrawal - Domestic | ▧ | Fort Mojave Indian Reservation |
| ▲ | Withdrawal - Irrigation | ▨ | Mohave Valley Irrigation and Drainage District |
| ◆ | Withdrawal - Other | ▩ | Water Supply Act Service Areas |
| ● | Withdrawal - Unclassified Use | ▭ | Township - Range Lines |
| + | Withdrawal - Unused | ▮ | Section Lines |
| ▭ | City Boundaries | ▭ | Flood Plain |
| ▭ | State Boundaries | ▭ | Accounting Surface |



Well data based on June 19, 2008 download from USGS Well Inventory

Revised June 25, 2008