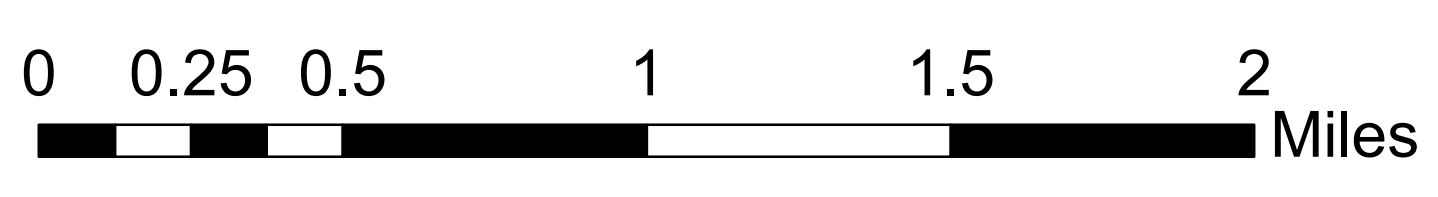
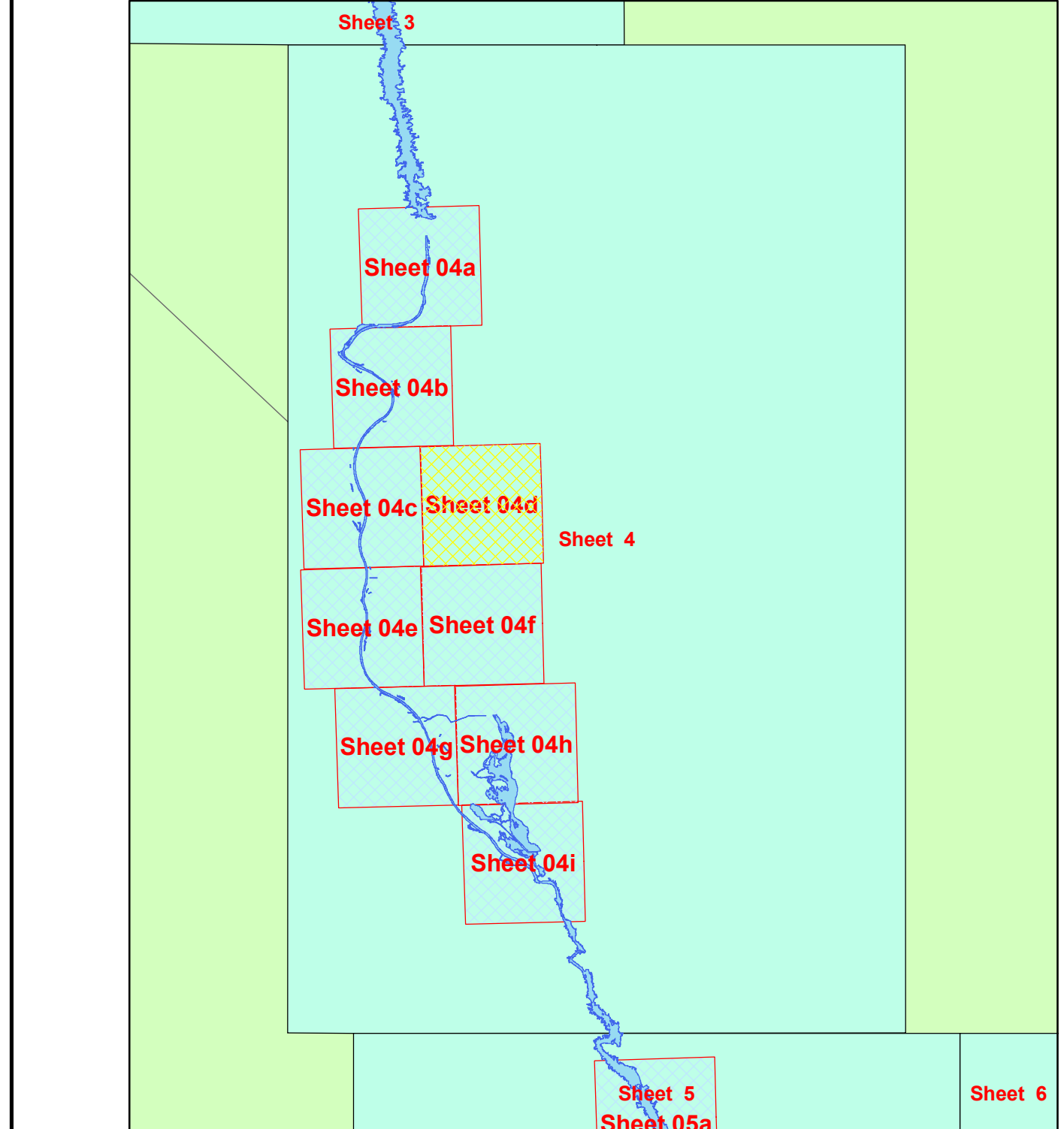



Legend

Wells in River Aquifer Water Contracts

- | Water Use Category | | OWNER | |
|--------------------|-------------------------------|-------|--|
| ■ | Standby Emergency | □ | Other Water Contracts |
| ■ | Withdrawal - Domestic | ▧ | Fort Mojave Indian Reservation |
| ▲ | Withdrawal - Irrigation | ▨ | Mohave Valley Irrigation and Drainage District |
| ◆ | Withdrawal - Other | ▩ | Water Supply Act Service Areas |
| ● | Withdrawal - Unclassified Use | □ | Township - Range Lines |
| + | Withdrawal - Unused | □ | Section Lines |
| ⬜ | City Boundaries | ▭ | Flood Plain |
| ⬜ | State Boundaries | ▭ | Accounting Surface |



Well data based on June 19, 2008 download from USGS Well Inventory