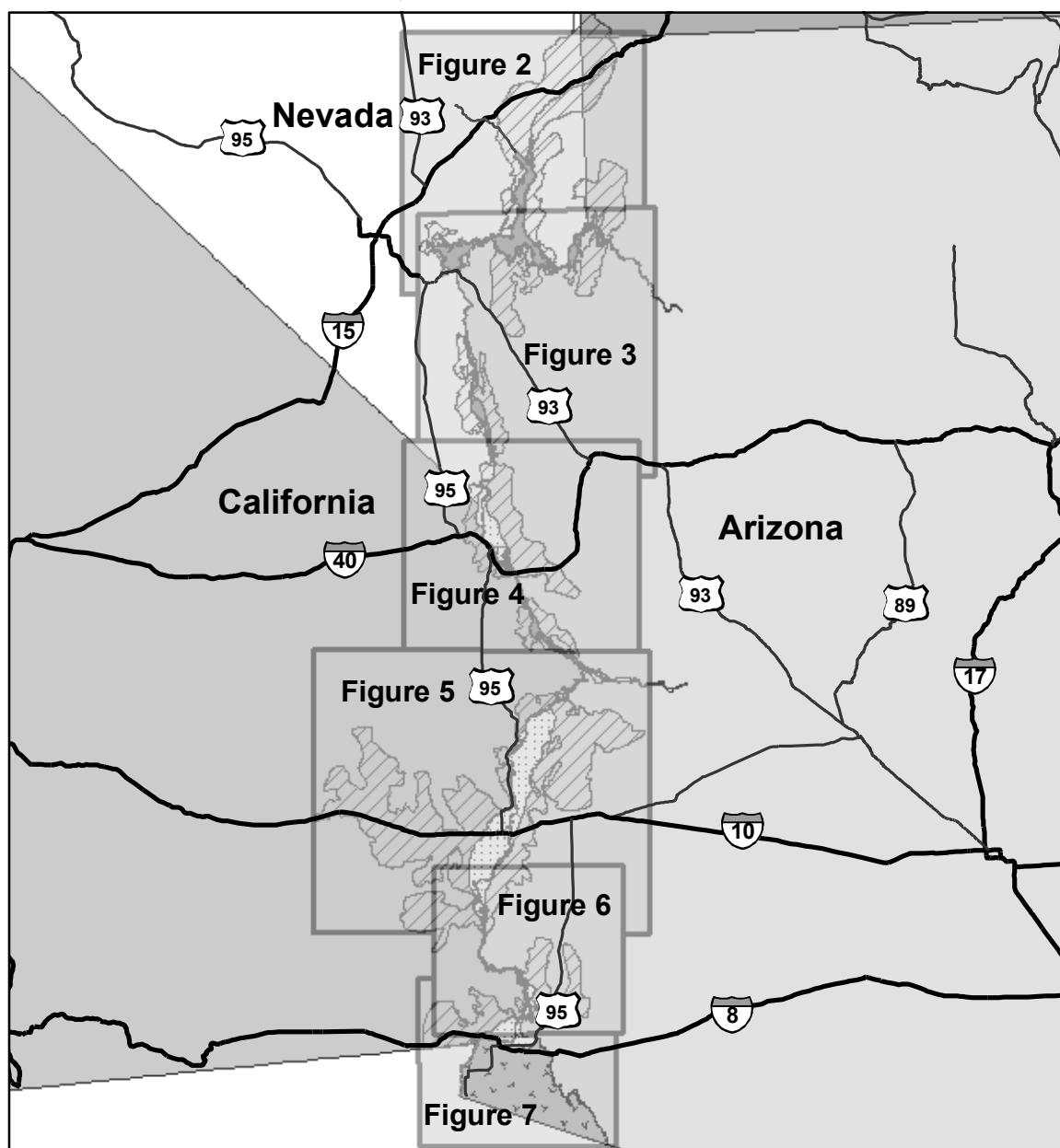


Figure 1 -- Index Map



Legend

- | | |
|------------|-----------------------------------|
| Interstate | Lakes |
| Highways | Colorado River Flood Plain |
| Rivers | Colorado River Accounting Surface |
| | Yuma Accounting Area |



Figure 2 -- Lower Colorado River Accounting Surface:
Mouth of the Grand Canyon to Hoover Dam

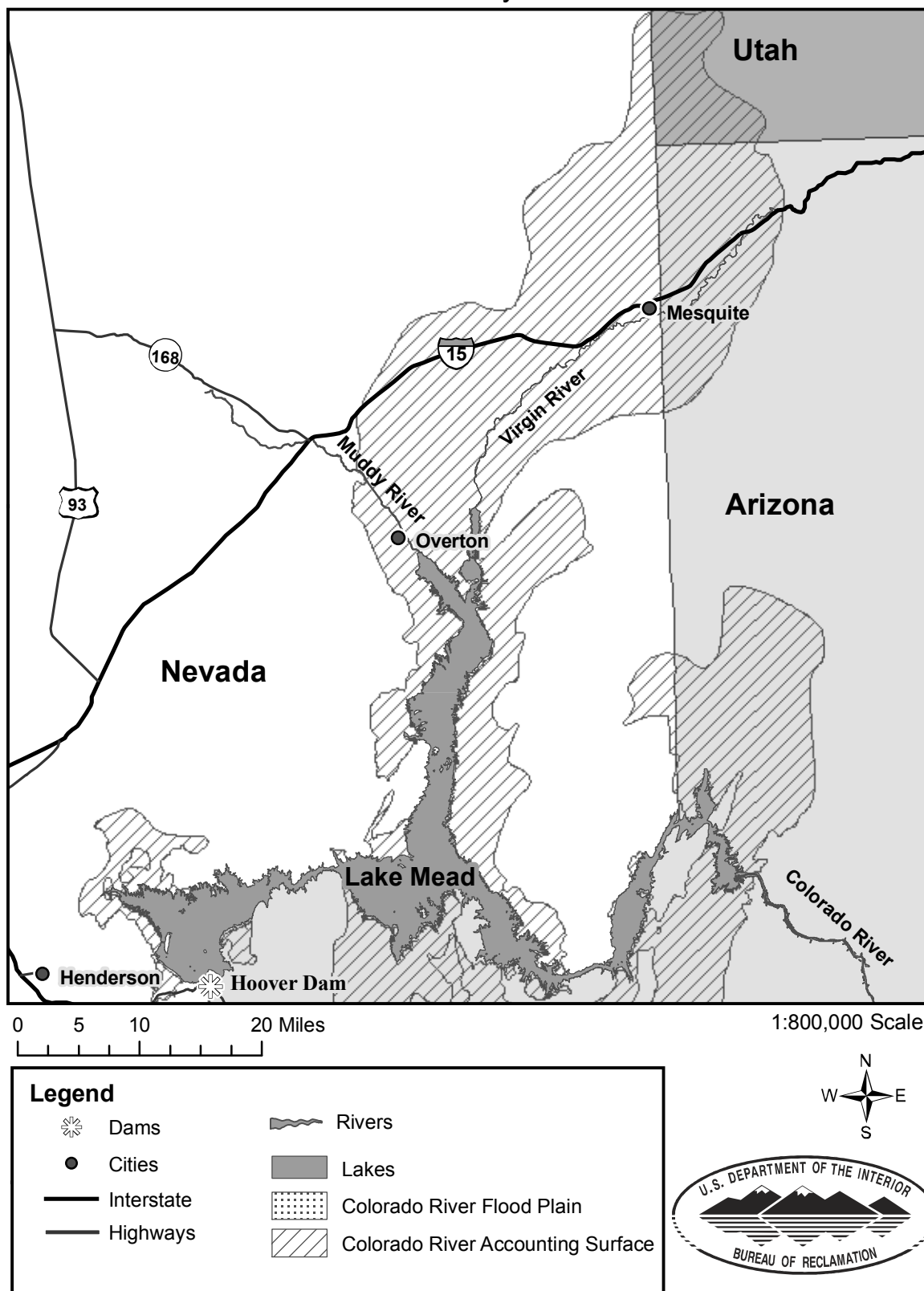


Figure 3 – Lower Colorado River Accounting Surface:
Lake Mead to Davis Dam

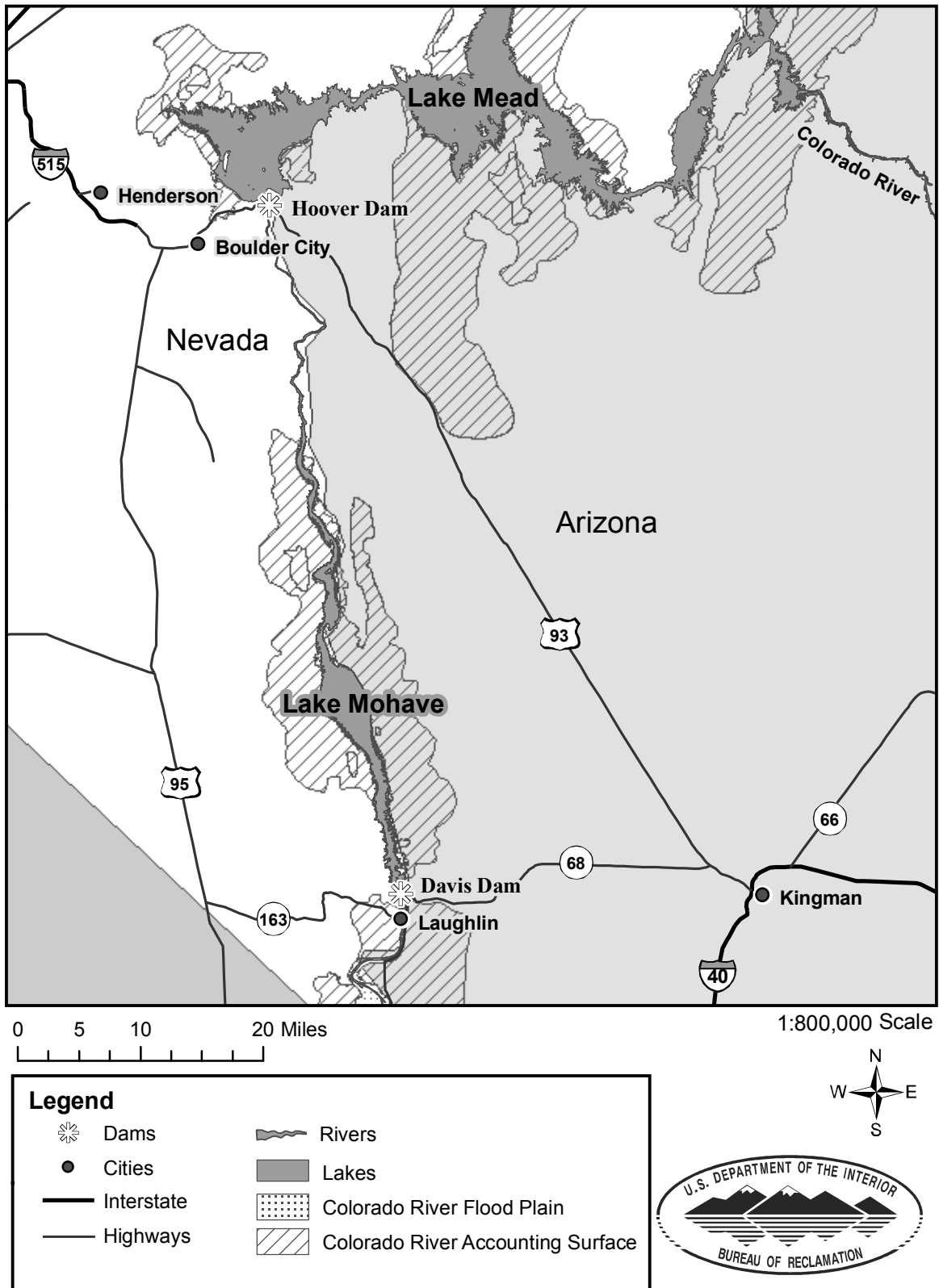


Figure 4 – Lower Colorado River Floodplain and Accounting Surface:
Davis Dam to Parker Dam



0 5 10 20 Miles

1:650,000 Scale

Legend









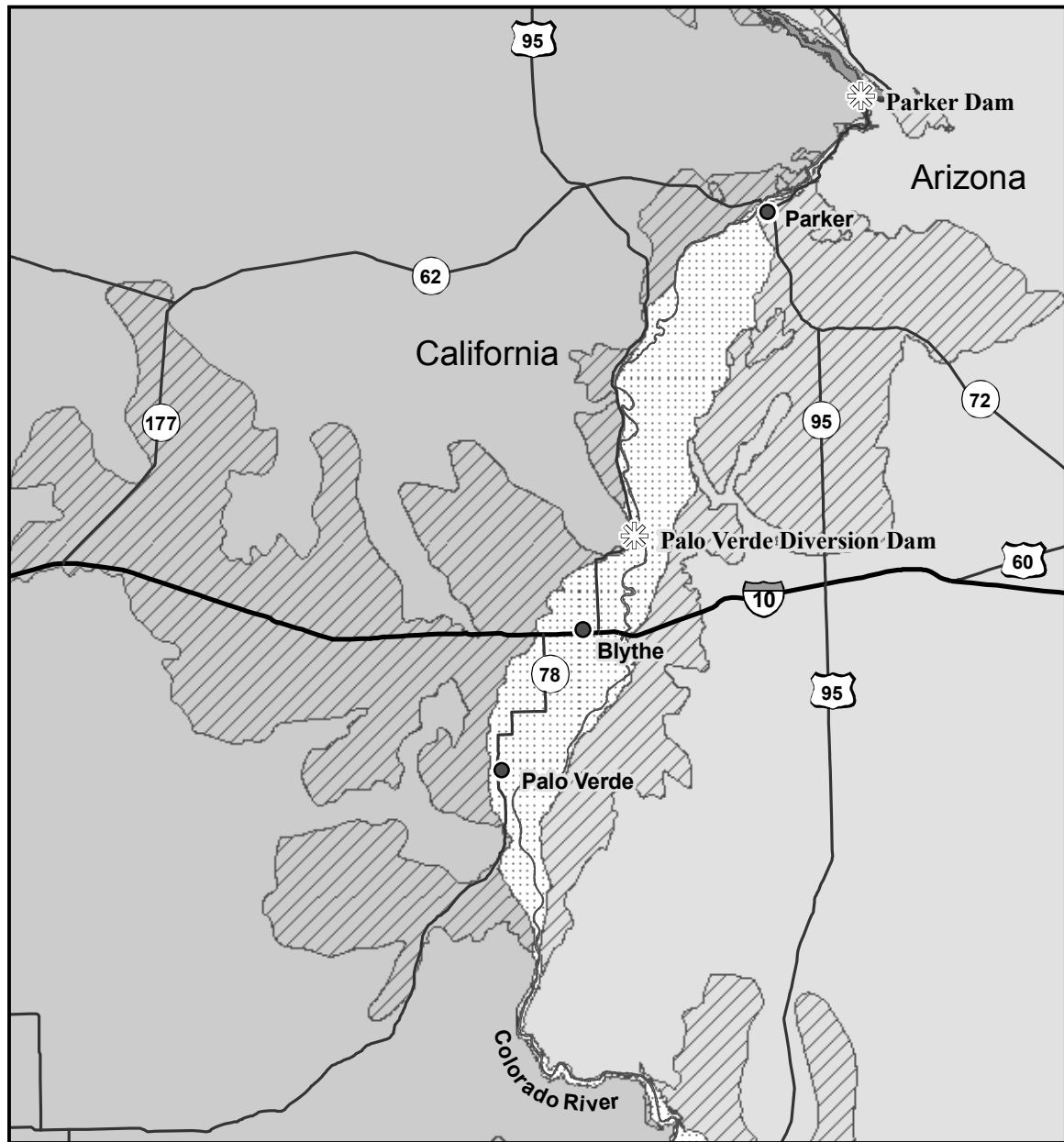
- | | |
|--|---|
|  Dams |  Rivers |
|  Cities |  Lakes |
|  Interstate |  Colorado River Flood Plain |
|  Highways |  Colorado River Accounting Surface |



Figure 5 -- Lower Colorado River Floodplain and Accounting Surface:
Parker Dam to Southern Boundary of Palo Verde Irrigation District



0 5 10 20 Miles

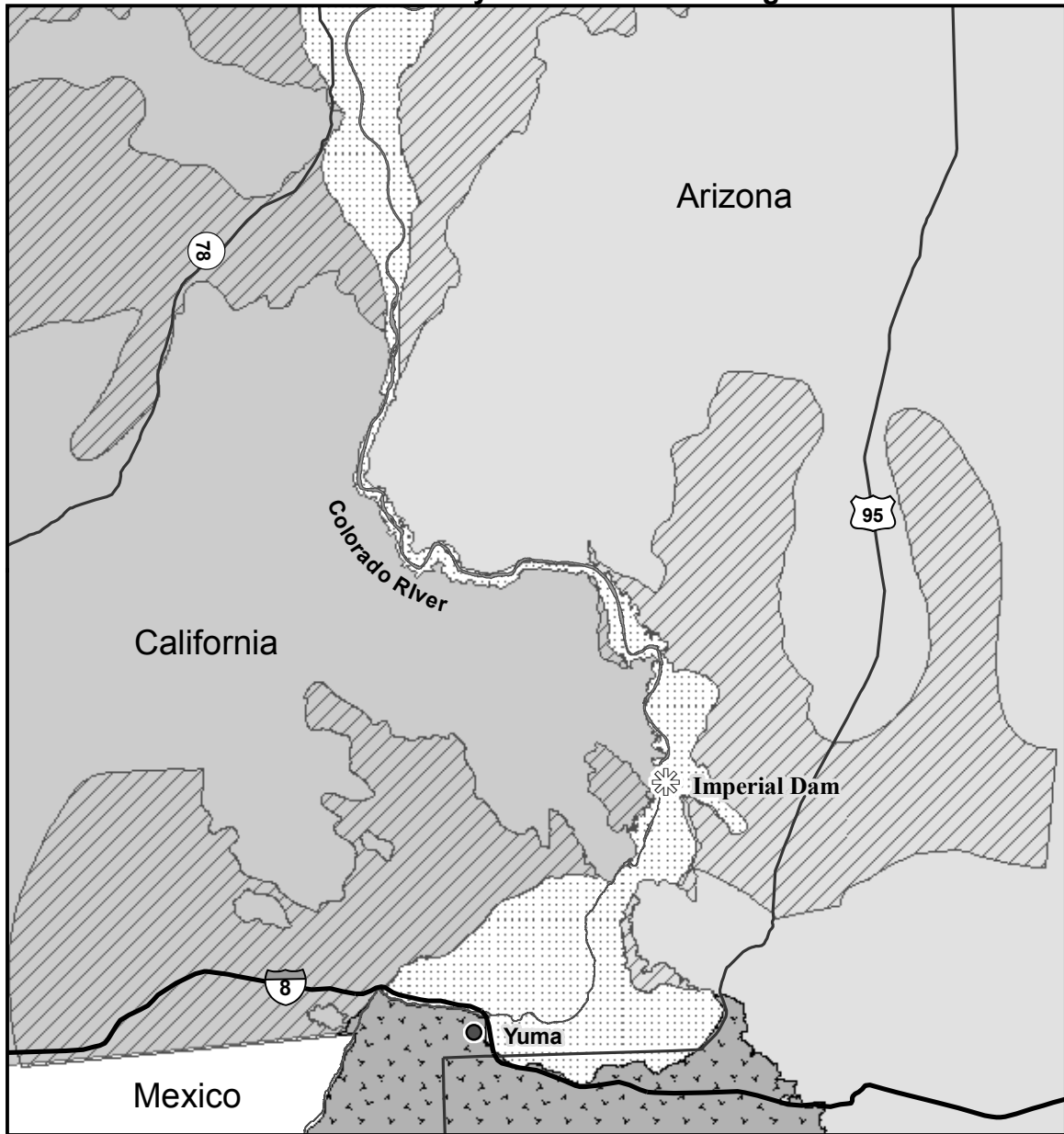
1:1,000,000 Scale

Legend

- | | |
|------------|-----------------------------------|
| Dams | Rivers |
| Cities | Colorado River Flood Plain |
| Interstate | Colorado River Accounting Surface |
| Highways | |



**Figure 6 -- Lower Colorado River Floodplain and Accounting Surface:
Southern Boundary of Palo Verde Irrigation District to
Northern Boundary of Yuma Accounting Area**



0 5 10 20 Miles

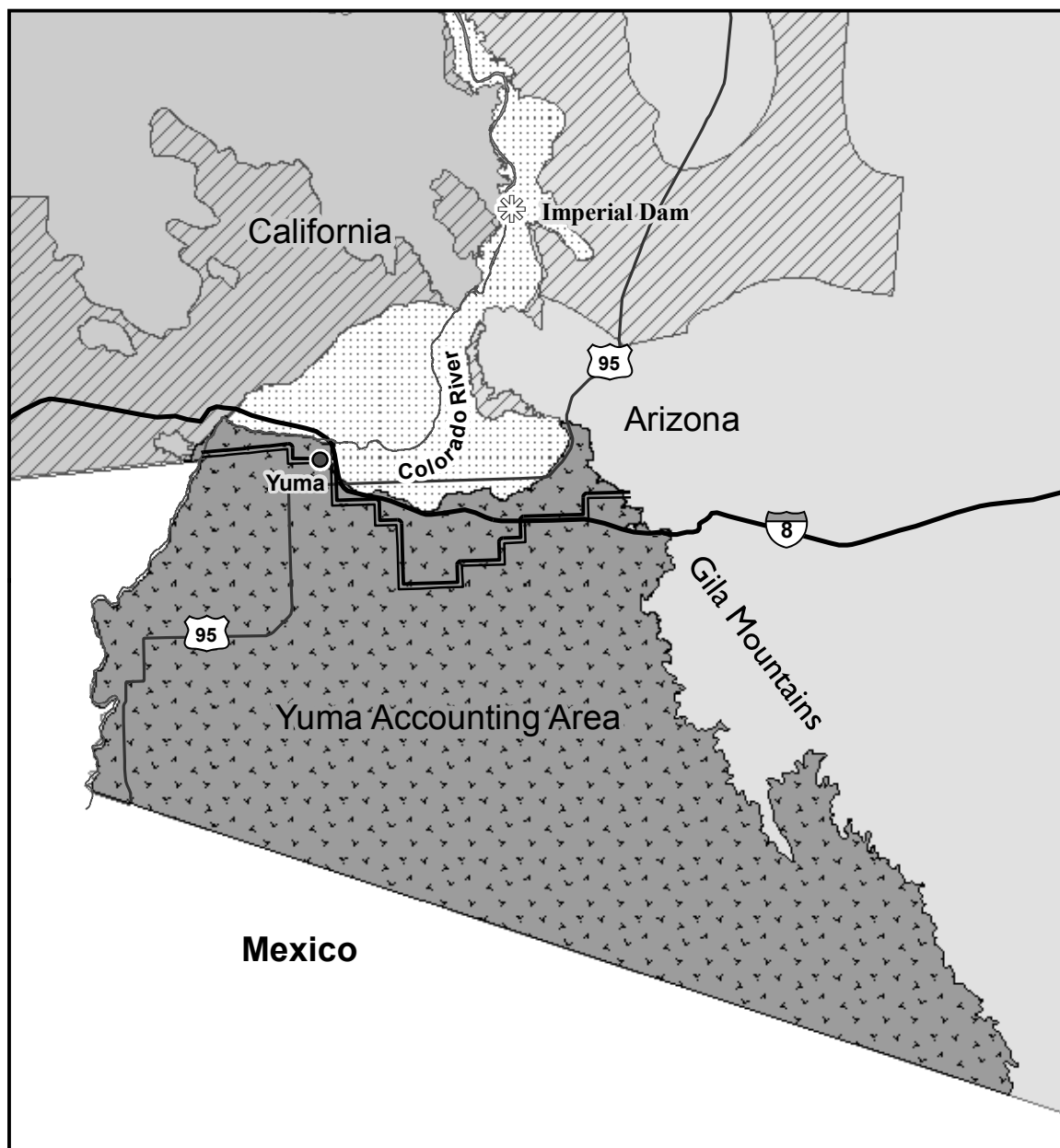
1:525,000 Scale

Legend

- | | |
|--|---|
|  Dams |  Rivers |
|  Cities |  Colorado River Flood Plain |
|  Interstate |  Colorado River Accounting Surface |
|  Highways |  Yuma Accounting Area |



Figure 7 -- Yuma Accounting Area



0 5 10 20 Miles

1:525,000 Scale

Legend



Dams



Cities

Interstate

Highways

Groundwater Divide

Rivers



Colorado River Flood Plain



Colorado River Accounting Surface



Yuma Accounting Area

