APPENDIX E WATER LEVEL DATA FOR STUDY AREA

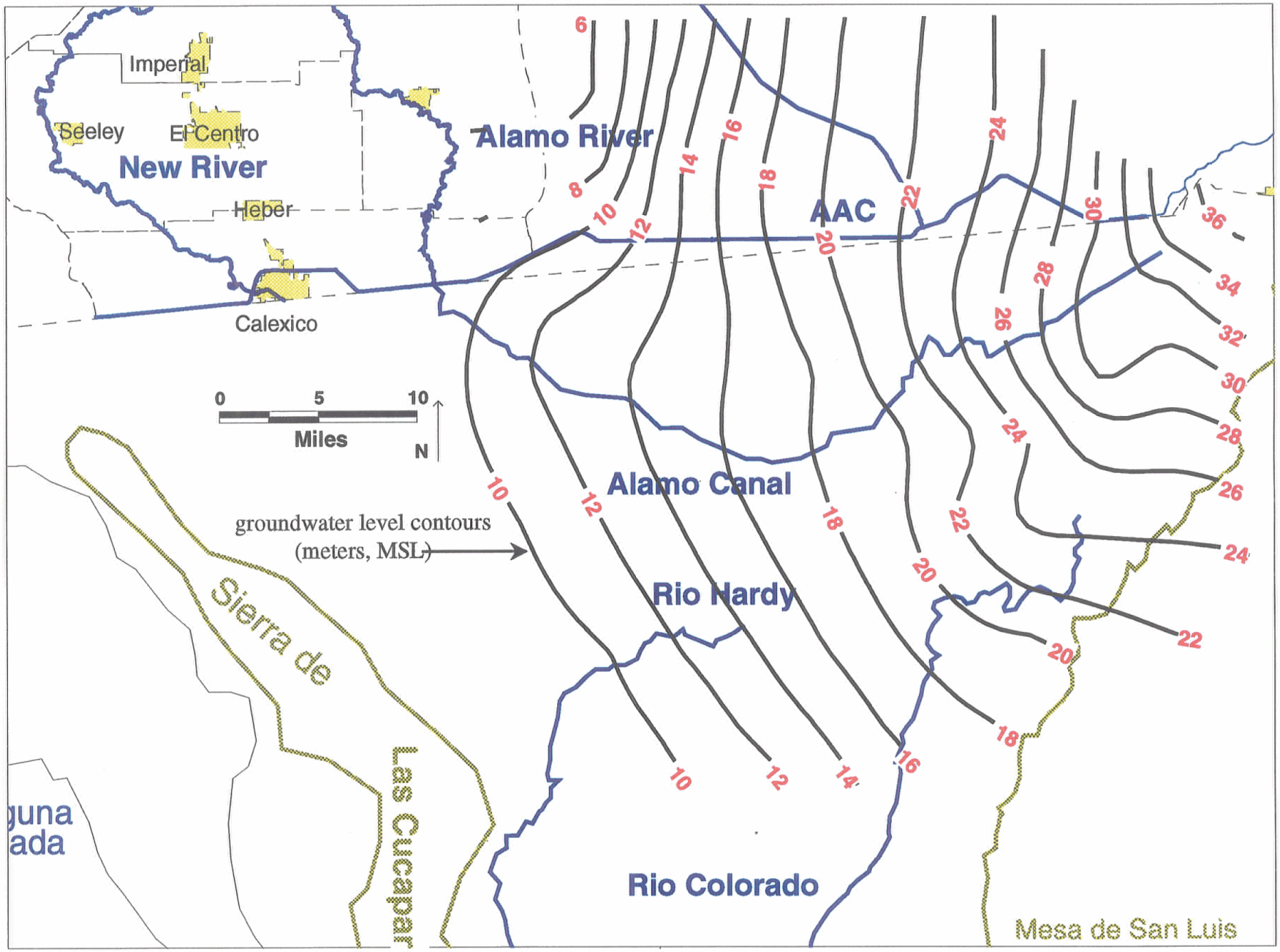

Mexicali Valley Groundwater Level Contour Map for 1939 (Source:USBR, 1991)

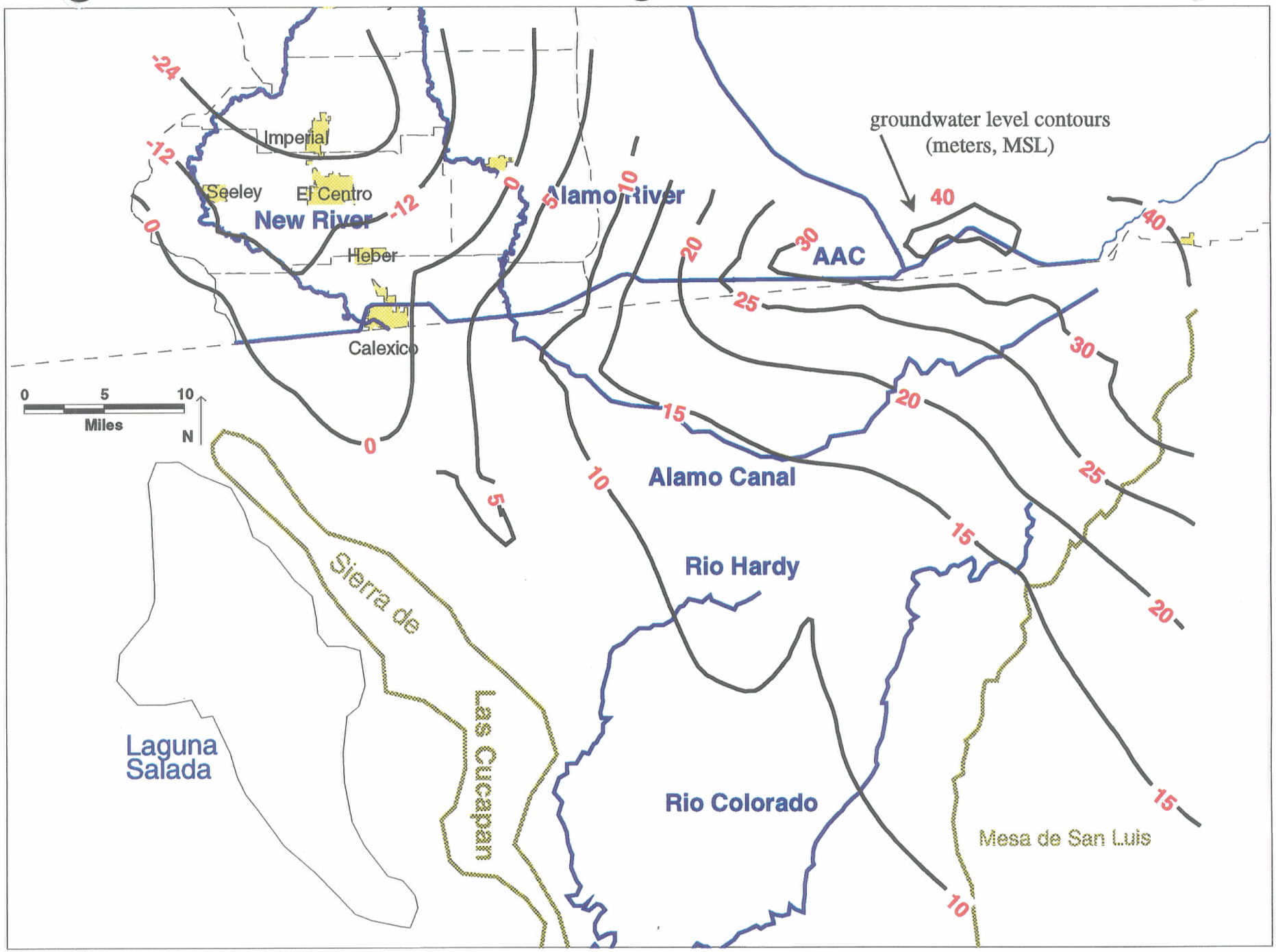

Mexicali Valley Groundwater Level Contour Map for 1985 (Source:USBR, 1991)

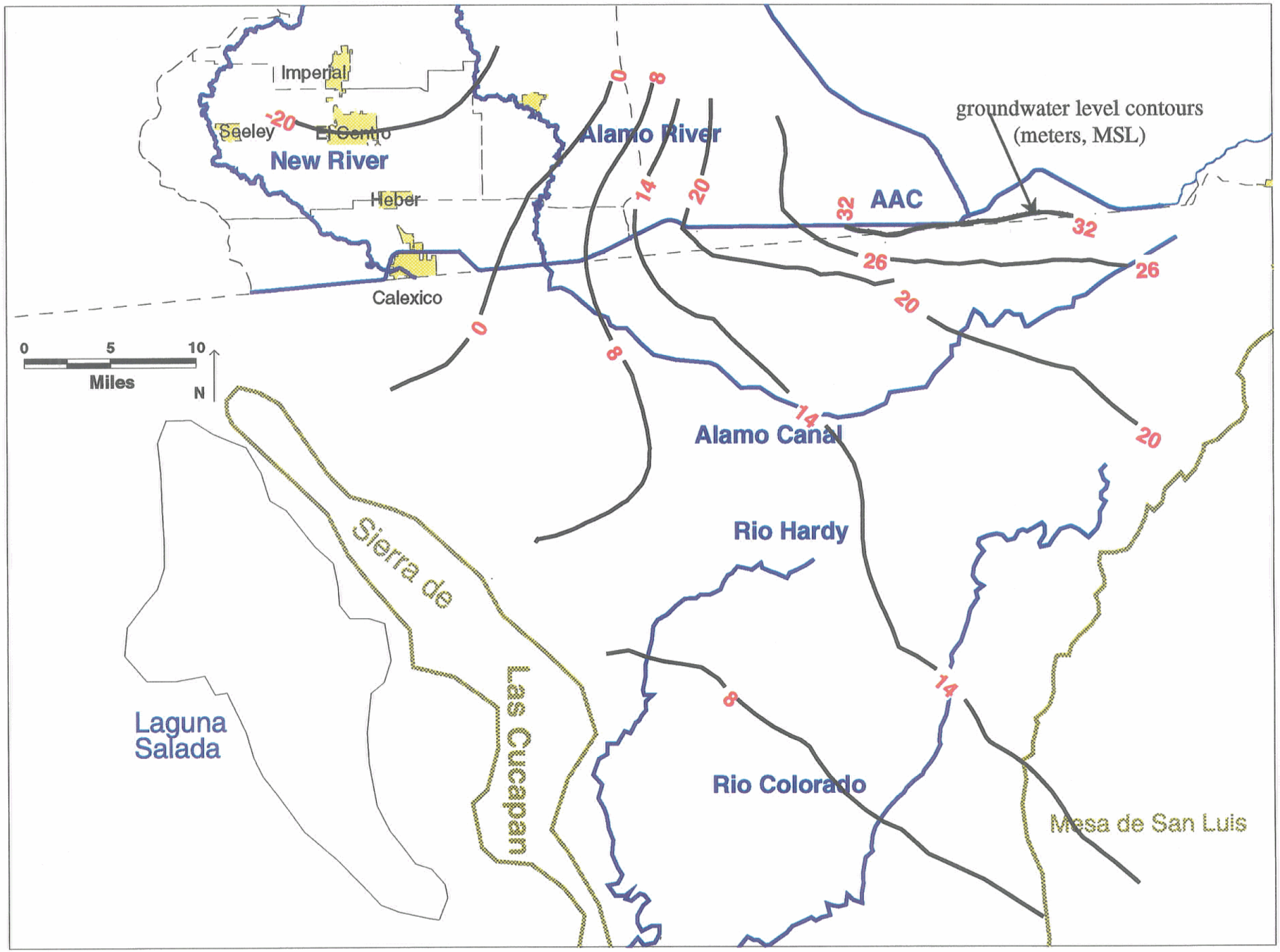

Mexicali Valley Groundwater Level Contour Map for 1989 (Source:USBR, 1991)

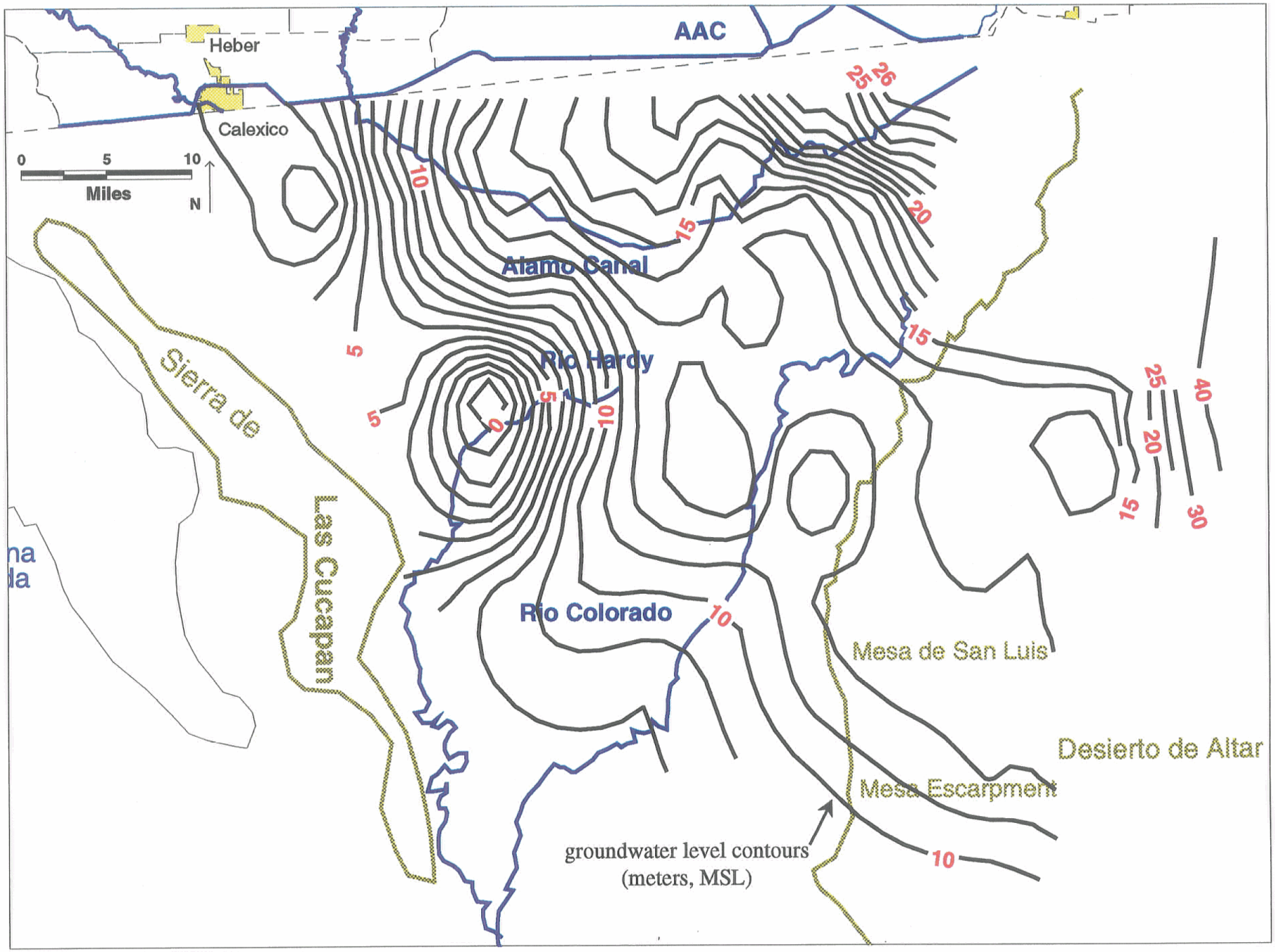

Mexicali Valley Groundwater Level Contour Map for 1993 (Source:USBR, 1991)

Wells selected for transient calibration period

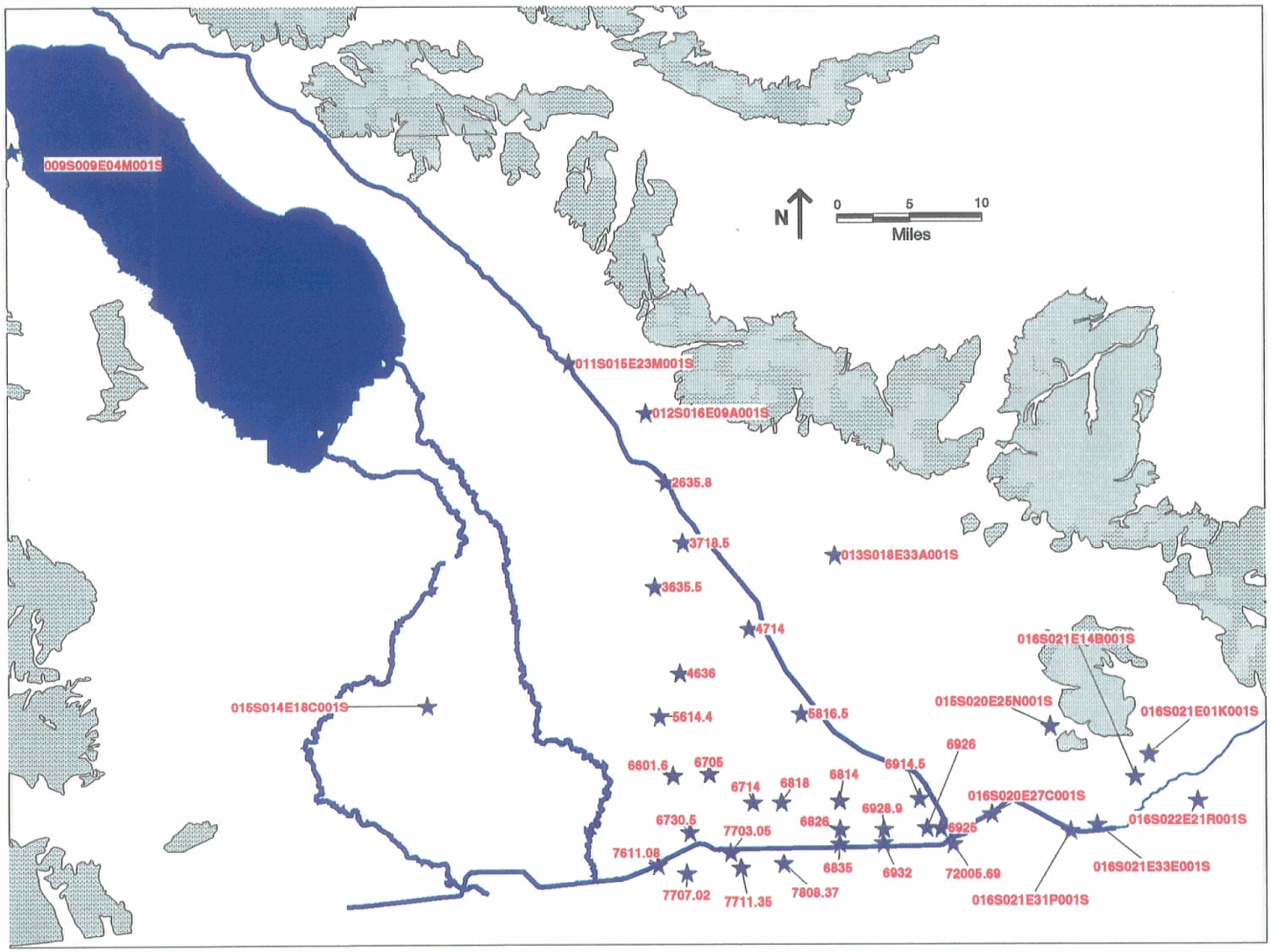

Well locations selected for transient model calibration between 1979 and 1998

SSA

Number of water levels during transient calibration period

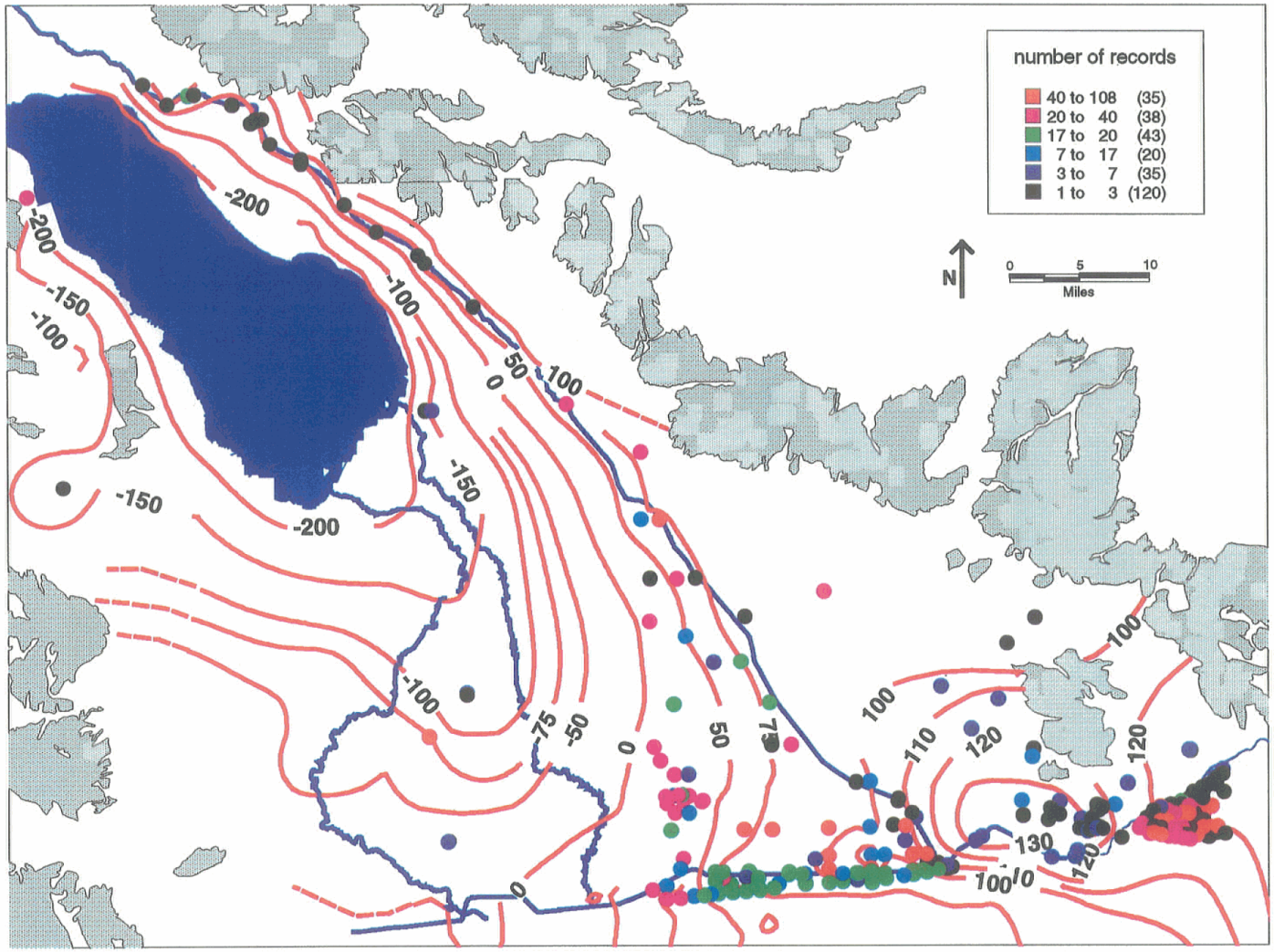

Number of water level measurements per well between 1979 and 1998

SSA

Water level record length during transient calibration period

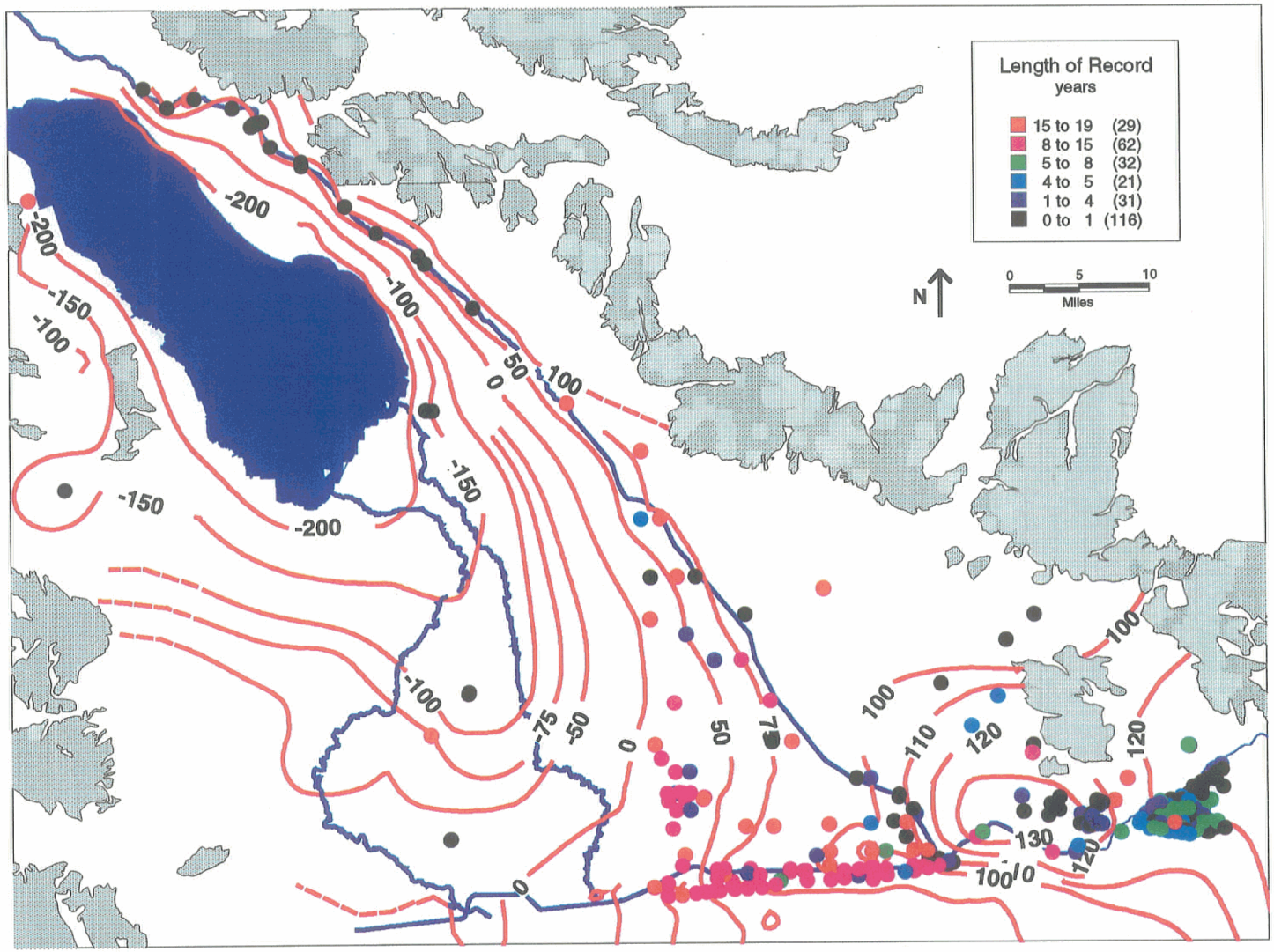

Number of years of water level measurements in each well between 1979 and 1998

SSA