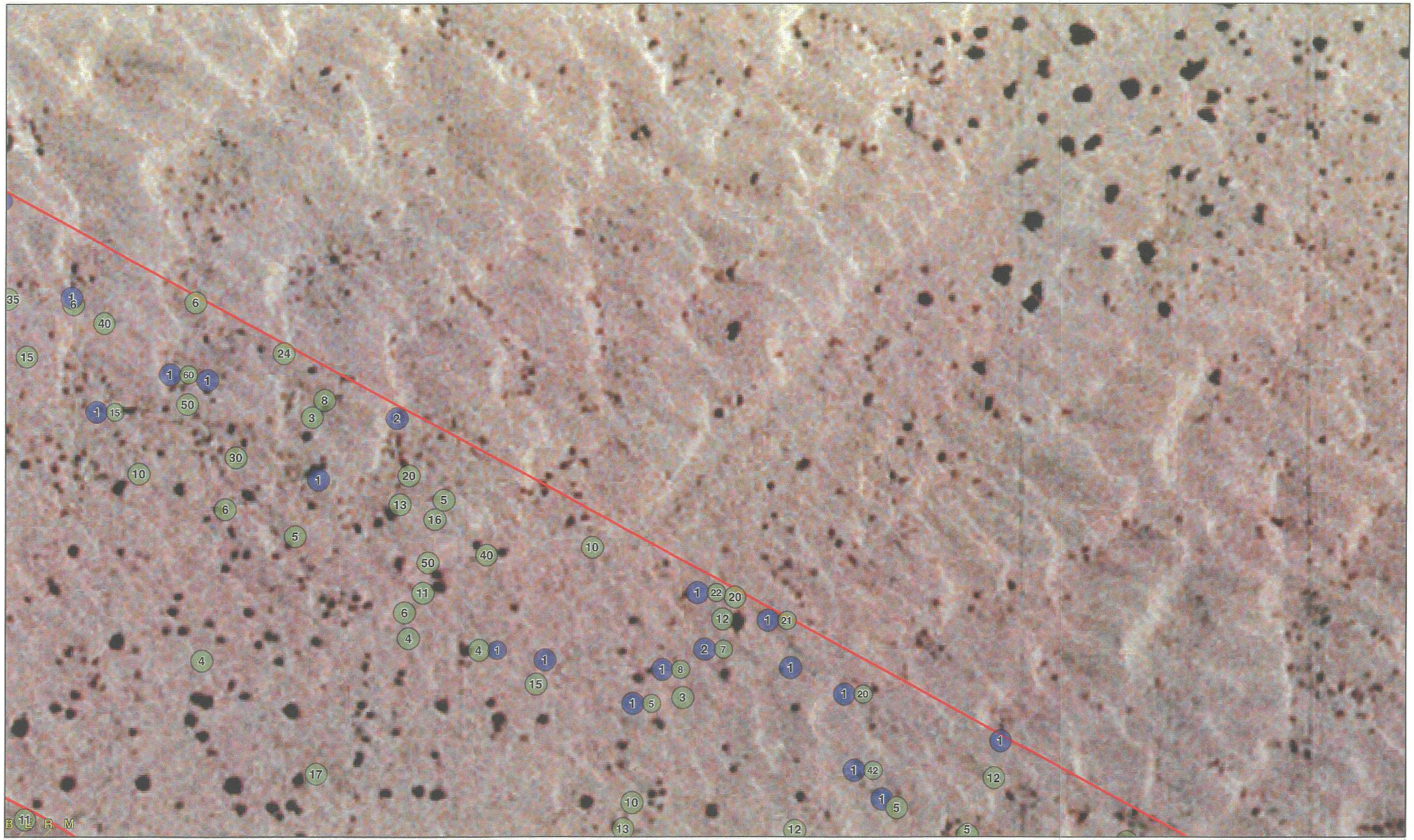

Survey boundary

23 Number of individual plants per location

Sensitive Plant Species

- *Astragalus magdalenae* var. *peirsonii* - Peirson's milk-vetch
- *Croton wigginsii* - Wiggins' croton
- *Helianthus niveus* ssp. *tephrodes* - Algodones Dunes sunflower
- *Palafoxia arida* var. *gigantea* - giant Spanish-needle

0 Feet 150

N

RECON

All-American Canal Lining Project
Imperial Irrigation District
Sensitive Plant Survey 2005

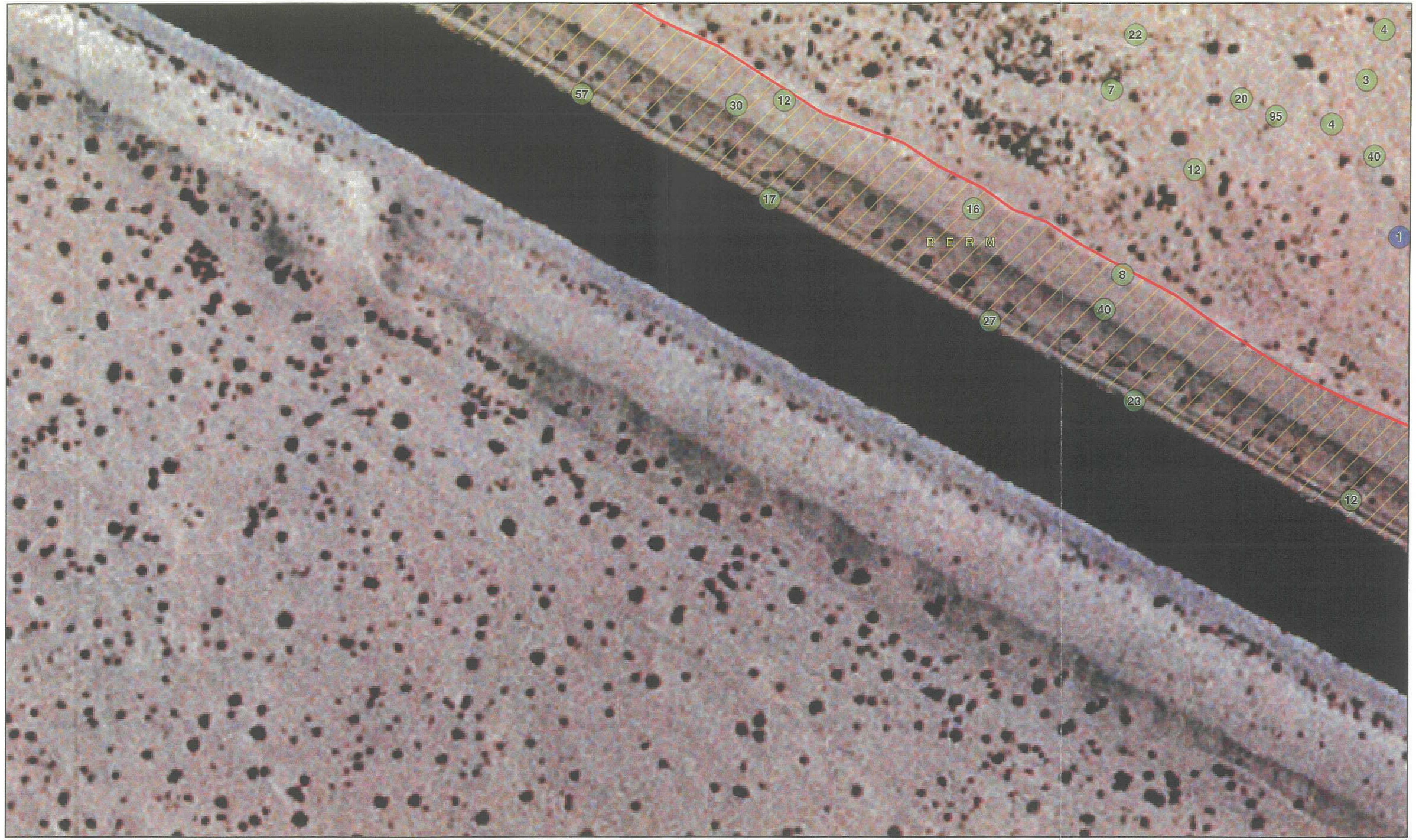

Survey boundary

23 Number of individual plants per location

Sensitive Plant Species

- *Astragalus magdalenae* var. *peirsonii* - Peirson's milk-vetch
- *Croton wigginsii* - Wiggins' croton
- *Helianthus niveus* ssp. *tephrodes* - Algodones Dunes sunflower
- *Palafoxia arida* var. *gigantea* - giant Spanish-needle
- *Pholisma sonorae* - sand food

0 Feet 150

N

RECON

Page 21

M:\jobs2\4140\common_gis\MAP1800.mxd 06/24/05

All-American Canal Lining Project
Imperial Irrigation District
Sensitive Plant Survey 2005

BERM

Survey boundary

23 Number of individual plants per location

Sensitive Plant Species

- *Astragalus magdalenae* var. *peirsonii* - Peirson's milk-vetch
- *Croton wigginsii* - Wiggins' croton
- *Helianthus niveus* ssp. *tephrodes* - Algodones Dunes sunflower
- *Palafoxia arida* var. *gigantea* - giant Spanish-needle
- *Pholisma sonorae* - sand food

Locator Map

0 Feet 150

N

All-American Canal Lining Project
Imperial Irrigation District
Sensitive Plant Survey 2005

RECON

M:\jobs2\4140\common_gis\MAP1800.mxd 06/24/05

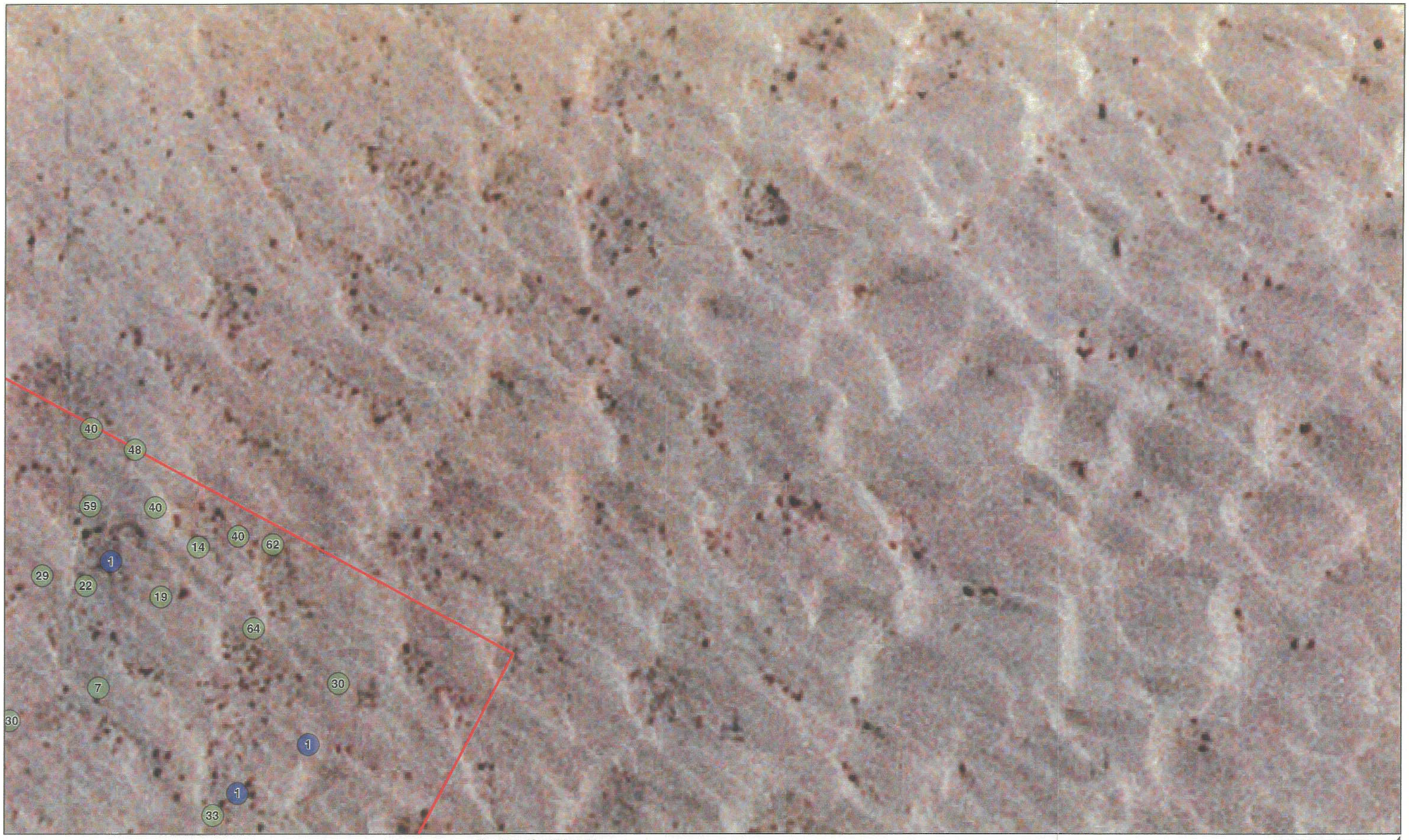

Sensitive Plant Species

Survey boundary

(23) Number of individual plants per location

- *Astragalus magdalenae* var. *peirsonii* - Peirson's milk-vetch
- *Croton wigginsii* - Wiggins' croton
- *Helianthus niveus* ssp. *tephrodes* - Algodones Dunes sunflower
- *Palafoxia arida* var. *gigantea* - giant Spanish-needle

0 Feet 150

N

RECON

All-American Canal Lining Project
Imperial Irrigation District
Sensitive Plant Survey 2005